

+NOTICE!!

These documents have been scanned!

Do not place un-scanned documents beneath this notice!

Do not remove this notice from this file!

GPO Jacket No. 560-102
Print Order 61549
Rise Business Services, LLC
Job=AZ15 9/16/2019



Box Number= AZ15246



Claim Begin-End: AMC065092-AMC065112

1 Initial Receipt



AZ15246-1

AMC065092-AMC069530

CLOSED
65112

[Yellowed rectangular area]

THIS FOLDER CONTAINS

LOCATION NOTICES SERIALIZED

A MC 65092 THROUGH

A MC 65112

LEAD NO. (IF DIFFERENT) _____

UNITED STATES
DEPARTMENT OF THE INTERIOR

BUREAU OF LAND MANAGEMENT

No. 958594

Form 1370-20
(November 1967)

9-28-79

DATE

PARENT SERIAL NUMBER

ASSIGNMENT SERIAL NUMBER

Mining Claim Loc. Notices(21): Independence 1-6, Pinnacle Peak et al

APPLICANT:

REMITTER IF DIFFERENT THAN APPLICANT:

Walter A. Zitlau
1696 Hillsmont Dr.
El Cajon, CA 92020

Indexed
A me 65092
A me 65112

PURPOSE	FUND SYMBOL	AMOUNT
FILING FEE EARNED	140850	105.00
ADVANCE FILING FEE AND/OR RENTAL	14X6800	

ACRES	COUNTY	OLD LEASE	NEW LEASE
NEW LEASE			

	FUND SYMBOL	COUNTY	AMOUNT
APPLY: FILING FEE	140850		

ASSIGNMENT: COMPLETE AREA

RENTAL

PORTION OF AREA: ASSIGNED AREA

REFUND

RETAINED AREA

RETAIN IN UNEARNED ACCOUNT

TOTAL

REMARKS

OF INTEREST BUT NOT OF SPECIFIC AREA:

BOND FILED

NO BOND FILED

BY _____ DATE _____

DO NOT ACCEPT THIS COPY AS A RECEIPT

ACCOUNTING ADVICE COPY

UNITED STATES
DEPARTMENT OF THE INTERIOR
BUREAU OF LAND MANAGEMENT

No. 958594

Form 1370-20
(November 1967)

9-28-79

DATE

PARENT SERIAL NUMBER

ASSIGNMENT SERIAL NUMBER

Mining Claim Loc. Notices(21): Independence 1-6, Pinnacle Peak et al
 APPLICANT: _____ REMITTER IF DIFFERENT THAN APPLICANT: _____

Walter A. Zitlau
1696 Hillsmont Dr.
El Cajon, CA 92020

Indexed
A MC 65092
A MC 65112

PURPOSE	FUND SYMBOL	AMOUNT
FILING FEE EARNED	140850	105.00
ADVANCE FILING FEE AND/OR RENTAL	14X6800	

ACRES	COUNTY	OLD LEASE	NEW LEASE
NEW LEASE			

APPLY: FILING FEE 140850

ASSIGNMENT: COMPLETE AREA RENTAL _____

PORTION OF AREA: ASSIGNED AREA _____

REFUND _____

RETAINED AREA _____ RETAIN IN UNEARNED ACCOUNT _____

TOTAL _____

REMARKS _____

OF INTEREST BUT NOT OF SPECIFIC AREA:

BOND FILED

NO BOND FILED

BY _____ DATE _____

DO NOT ACCEPT THIS COPY AS A RECEIPT

CASE FOLDER COPY

NOTICE!!

These documents have been scanned!

Do not place un-scanned documents beneath this notice!

Do not remove this notice from this file!

GPO Jacket No. 560-102
Print Order 61549
Rise Business Services, LLC
Job=AZ15 9/16/2019



Box Number= AZ15246



Claim Begin-End: AMC065092-AMC065112

2 Correspondence



AZ15246-1

AMC065092-AMC069530

September 26, 2011

In Reply Refer To:
3800 (9310) AT
AMC65092

CERTIFIED MAIL – RETURN RECEIPT REQUESTED

NOTICE

Patricia Bush
1015 N Cameron Ave
Ajo, AZ 85321
7011 1570 0003 6509 5754

: This Decision Affects Those Claims
: Shown in the Block Below.
:

AMC65092 - 65111
Ironwood, Independence No 1 - 6, Pinnacle, Iron Crown, Diamond Back No. 1 - 4, Rambler,
APEX, Malicteite, Change, Copper Sulphate, Eagle

Transfer(s) Not Processed

A conveyance document to transfer ownership of the mining claim(s) listed above was received by the Bureau of Land Management (BLM) Arizona State Office. The transfer(s) of ownership cannot be processed for the following reason:

According to BLM records, the owner of these mining claims is Walter Zitlau. We can only accept a transfer document from the owner of the claims, according to our records. If the claims have been transferred to Samuel Trozzo or the Zitlau Family Trust, we would require a copy of that transfer document, along with the processing fees of \$10 per claim, per transferee. If Walter Zitlau has died, we need a copy of his death certificate, a copy of the will or some legal document showing who has the authority to sign on his behalf, and a transfer document showing who the claims were transferred to upon his death, along with the processing fee.

If appropriate, please submit a corrected conveyance document, required documents, or additional fees, within 30 days of your receipt of this notice. If the required information is not received within the 30-day timeframe, no further action will be taken, and the BLM will retain the non-refundable processing fees submitted.

Info received. AT

SENDER: COMPLETE THIS SECTION

- Complete items 1, 2, and 3. Also complete item 4 if Restricted Delivery is desired.
- Print your name and address on the reverse so that we can return the card to you.
- Attach this card to the back of the mailpiece, or on the front if space permits.

1. Article Addressed to:

Patricia Bush
 1015 N Cameron Ave
 Ajo, AZ 85321
 AZ931 AT AMC65092

2. Article Number
 (Transfer from service label)

7011 1570 0003 6509 5754

COMPLETE THIS SECTION ON DELIVERY

A. Signature

Patricia Bush Agent
 Addressee

B. Received by (Printed Name)

Patricia Bush

C. Date of Delivery

9-27-11

D. Is delivery address different from item 1? Yes

If YES, enter delivery address below:

 No

2011 SEP 28 A 11:41
 PHOENIX, ARIZONA

3. Service Type

- Certified Mail Express Mail
 Registered Return Receipt for Merchandise
 Insured Mail C.O.D.

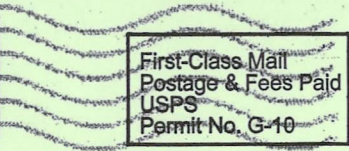

4. Restricted Delivery? (Extra Fee)

 Yes

UNITED STATES POSTAL SERVICE

PHOENIX AZ 850

27 SEP 11 PM 6



First-Class Mail
Postage & Fees Paid
USPS
Permit No. G-10

- Sender: Please print your name, address, and ZIP+4 in this box •

BUREAU OF LAND MANAGEMENT
ARIZONA STATE OFFICE
ONE NORTH CENTRAL AVENUE
SUITE 800
PHOENIX, AZ 85004-2203



If additional information is required, please contact Amy Thrower at 602-417-9334. Please include your AMC serial number(s) on all correspondence.

REBECCA HEICK


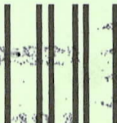
Rebecca Heick
Group Administrator
Lands and Minerals

AThrower:lm:092611

UNITED STATES POSTAL SERVICE

SAN DIEGO, CA 921

OCT 21 10 11 AM '91



First-Class Mail
Postage & Fees Paid
USPS
Permit No. G-10

• Sender: Please print your name, address, and ZIP+4 in this box •

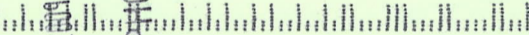
BUREAU OF LAND MANAGEMENT
ARIZONA STATE OFFICE
ONE NORTH CENTRAL AVENUE
SUITE 800
PHOENIX, AZ 85004-2203

RECEIVED
BLM ARIZONA STATE OFFICE

OCT 21 P 1:28

PHOENIX, ARIZONA

427



SENDER: COMPLETE THIS SECTION

- Complete items 1, 2, and 3. Also complete item 4 if Restricted Delivery is desired.
- Print your name and address on the reverse so that we can return the card to you.
- Attach this card to the back of the mailpiece, or on the front if space permits.

1. Article Addressed to:

ZITLAU WALTER
 1696 HILLSMONT DR
 EL CAJON, CA 92020
 AZ933 AB AMC65092

2. Article Number

(Transfer from service label)

7008 2810 0000 6281 4410

COMPLETE THIS SECTION ON DELIVERY

A. Signature

X

Amy K. York

Agent

Addressee

B. Received by (Printed Name)

Lisa K. York

C. Date of Delivery

10-19-04

D. Is delivery address different from item 1? Yes

No

If YES, enter delivery address below:

No

3. Service Type

Certified Mail

Express Mail

Registered

Return Receipt for Merchandise

Insured Mail

C.O.D.

4. Restricted Delivery? (Extra Fee)

Yes

In Reply Refer To:
3800 (9330) AB
AMC65092

OCT 09 2009

CERTIFIED MAIL – RETURN RECEIPT REQUESTED 7008 2810 0000 6281 4410

NOTICE

ZITLAU WALTER
1696 HILLSMONT DR
EL CAJON, CA 92020

This Notice Affects Those Claims
Shown in the Block Below.

AMC65092 - 65111

IRON WOOD, INDEPENDENCE NO 1 - 6, PINNACLE, IRON CROWN MGN CLAIM, I.C. FRACTION, DIAMOND BACK NO 1, DIAMOND BACK, DIAMOND BACK NO. 3, DIAMOND BACK NO. 4, RAMBLER, APEX, MALICTEITE, CHANGE, COPPER SULPHATE, EAGLE


Additional Fees Required

Your maintenance fee payment for the 2010 assessment year, in the amount of \$125.00 per claim, for the claims listed above, has been received.

In accordance with 30 U.S.C. 28j(c) and 74 FR 30959-30962 (2009), the maintenance fee for mining claims has increased from \$125.00 per claim to \$140.00 per claim. Insufficient payment of the annual maintenance fee for the 2010 assessment year is a curable defect. Therefore you are required to submit a supplemental payment in the amount of \$15.00 per claim within 30 days of receipt of this notice or your claim(s) will be declared forfeited.

Please include your Arizona Mining Claim (AMC) serial number(s) and claim name(s) when submitting the additional fees. If additional information is required, please contact

Amy Bunda at 602-417-9334.

A handwritten signature in cursive script that reads "Patrick Madigan".

Patrick Madigan
Group Administrator
Renewable and Mineral Resources Group

ABunda:lm:100909



United States Department of the Interior

BUREAU OF LAND MANAGEMENT

Arizona State Office
3707 N. 7th Street
P.O. Box 16563
Phoenix, Arizona 85011



IN REPLY REFER TO:

3800 (921) SR
A MC 65092

TR

Walter A. Zitlau
1696 Hills Mount Drive
El Cajou California 92020

September 28, 1994

NOTICE

Your 1995 rental/maintenance fee payment list, received in this office appeared to have incorrect serial number(s). Pursuant to regulations contained in 43 CFR 3833.1-5(a)(1), "... At the time of payment, the claimant/owner shall submit a list of claim name(s) and the BLM serial number(s) assigned to each mining claim or site for which the rental fee is being paid..."

Listed below is the Bureau of Land Management (BLM) serial number assigned to the claim according to our records:

BLM SERIAL NUMBER

A MC 65100

CLAIM NAME

Iron Crown Mining Claim

Our records for the above-noted BLM serial number(s) have been updated to show receipt of the required annual fee for 1995. If you agree with our findings, no further action on your part is necessary.

To receive proper credit in the future, in addition to naming each claim or site on all correspondence, always include the assigned BLM Serial Number(s). If additional assistance is needed, write or phone (602) 650-0518.

Mary Jo Yoas

Mary Jo Yoas
Chief, Branch of Lands and
Minerals Operations

SENDER: Complete items 1 and 2 when additional services are desired, and complete items 3 and 4.

Put your address in the "RETURN TO" Space on the reverse side. Failure to do this will prevent this card from being returned to you. The return receipt fee will provide you the name of the person delivered to and the date of delivery. For additional fees the following services are available. Consult postmaster for fees and check box(es) for additional service(s) requested.

1. Show to whom delivered, date, and addressee's address. (Extra charge)
2. Restricted Delivery (Extra charge)

3. Article Addressed to:

Walter A. Zitlau
1696 Hillsmont Dr.
El Cajon, CA 92020
A MC 65092 90-POL-127 922-SR

4. Article Number

764205

Type of Service:

- Registered Insured
 Certified COD
 Express Mail Return Receipt for Merchandise

Always obtain signature of addressee or agent and DATE DELIVERED.

5. Signature — Address

X

Walter A. Zitlau

6. Signature — Agent

X

7. Date of Delivery

12/28/89

8. Addressee's Address (ONLY if requested and fee paid)

UNITED STATES POSTAL SERVICE

OFFICIAL BUSINESS

SENDER INSTRUCTIONS

Print your name, address and ZIP Code in the space below.

- Complete items 1, 2, 3, and 4 on the reverse.
- Attach to front of article if space permits, otherwise affix to back of article.
- Endorse article "Return Receipt Requested" adjacent to number.



PENALTY FOR PRIVATE
USE, \$300

**RETURN
TO**

Print Sender's name, address, and ZIP Code in the space below.

Bureau of Land Management

Arizona State Office (922)

P. O. Box 16563


Phoenix, Arizona 85011



United States Department of the Interior

BUREAU OF LAND MANAGEMENT
ARIZONA STATE OFFICE
3707 N. 7TH STREET
P.O. BOX 16563
PHOENIX, ARIZONA 85011

(602) 241-5550



IN REPLY REFER TO:
A MC 65092
90-POL-127
(922-SR)

TR

CERTIFIED MAIL- RETURN RECEIPT REQUESTED

December 22, 1989

Walter A. Zitlau
1696 Hillsmont Drive
El Cajon, California 92020

NOTICE

The Bureau of Land Management, Arizona State Office, timely received the following document(s) covering 20 Mining Claims, Mill or Tunnel Sites:

- X : Proof of Labor
- : Notice of Intention to Hold
- : Amendment(s)
- : Transfer of Interest.

Effective January 3, 1989, new regulations were implemented (copy enclosed) which require a \$5.00 service charge for each claim or site to accompany any of the above-listed filings. Before we can accept and process your filing we must receive your remittance in the amount \$ 100.00.

This amount must be received within 30 days of the date of receipt of this decision. Failure to remit this service charge shall cause the filing to be rejected and returned.

Please return the enclosed sheet with your remittance so that we can trace your filing.

You will receive a receipt for your remittance.

Alan Rabinoff
Chief, Branch of
Mining Law Administration

Enclosures

PLEASE RETURN THIS SHEET WITH YOUR REMITTANCE TO THE D.O.I., Bureau of Land Management, P.O. Box 16563, Phoenix, Arizona 85011.

NAME: Walter A. Zitlau

SERIAL NUMBER I.D.: A MC 65092-65111

TYPE OF FILING: 90-POL-127

DATE FILED: December 21, 1989

AMOUNT DUE: \$ 100.00

RECEIVED
B.L.M. AZ STATE OFFICE

JAN 02 1990

7:45 A.M.
PHOENIX, ARIZONA

FOR OFFICE USE ONLY _____

90- _____

Disposition _____
3460M

file 3800 (920)
AMC 65092 thru
AMC 65112

March 15, 1984

Mr. Walter A. Zitlau
1696 Hillsmont Drive
El Cajon, California 92020

Dear Mr. Zitlau:

This is in response to your letter of March 1, 1984 in regard to your questions on annual assessment work on mining claims. As requested, a copy of the regulations in 43 CFR 3809 is enclosed. The following responds to your specific questions:

- 1) The regulations in 43 CFR 3833 (copy enclosed) require either a notice of intention to hold (NOIH) or an affidavit of labor be filed each calendar year. If a mining claim is located from September 1 to December 31, no assessment work needs to be recorded by December 30 of the following year, but a NOIH must be filed. If for any reason the claimant fails to do assessment work in any year, a NOIH must be recorded to administratively maintain the mining claim(s) on BLM records. The filing of a NOIH, instead of performing assessment work, only satisfies the filing requirements for the year under the regulations but does not preserve the claimant's rights against another locator. It merely saves the claim from being considered abandoned and thus void by BLM.
- 2) Notification of the local BLM District or Resource Area Office is required for all operations which require surface disturbances of 5 acres or less for the project area of a claim or group of claims in any one year. The use of earth moving equipment would not be considered casual use. This notification is required to be made at least 15 days before commencing operations and does not require approval by BLM. A copy of a location map and addresses for the local Arizona BLM offices is enclosed.
- 3) We do not believe it is appropriate to advise a claimant as to the type of assessment work which should be performed on any specific mining claim(s). The regulations do allow for geological, geochemical, and geophysical surveys performed by qualified experts. Such surveys may not be applied as labor for more than two consecutive years or for more than a total of five years on any one mining claim. Such surveys must also be verified by a detailed report filed in the county or recording district office. The use of hand tools might also accomplish the necessary assessment work on the claim(s).

- 4) Yes, a claimant or operator may commence operations, which involve less than 5 acres, 15 calendar days after notification to BLM. Approval of a notice is not required by BLM.
- 5) The use of explosives is authorized under the notification procedures of the regulations. The use of explosives would not be considered casual use and a plan of operations would only be required for those activities which disturb more than 5 acres per claim or group of claims in one year.

It is hoped this letter responds to you concerns. Specific questions regarding the surface management concerns of your claims can be directed to the BLM Phoenix District Office at 2015 W. Deer Valley Road, Phoenix, Arizona 85027, phone (602) 863-4464. Please feel free to contact this office if we can be of any further assistance.

Sincerely,

(ORIG. SDD) RAY A. BRADY

Ray A. Brady
Deputy State Director
Division of Mineral Resources

Enclosures

MAR 15 1984

RABrady/sb

~~Date to C.F. 3-15-84 SB~~
~~Filed [redacted] initials [redacted]~~

WALTER A. ZITLAU

March 1, 1984

RECEIVED
B.L.M. AZ STATE OFFICE

MAR 5 1984

07.45 A.M.
PHOENIX, ARIZONA

Arizona State Office
Bureau of Land Management
2400 Valley Bank Center
201 North Central Avenue
Phoenix, Arizona 85073

Re: Lode Mining Claims - Ajo Mining District
Serial Numbers A MC 65092 through A MC 65112

Greetings:

With your acknowledgement of receipt regarding my Affidavit of Labor Performed and Improvements Made (your date stamp 12/5/83) you included information on new rules for mining activities on Public Lands. Based on the information provided, I would like to request a copy of regulation 3809. I believe this relates directly to the activity on the claims which I hold and the annual assessment requirement.

In addition to the above request I would appreciate a detailed response to the following questions:

1. May I file a "Notice of Intention to Hold" my Lode mining claims and thereby forego the annual assessment work?
2. Where annual assessment work has been done by the use of earth moving equipment (over an extended number of years) can one continue the practice provided no new sites are established?

It should be stated that none of the established sites encompass as much as five (5) acres.

3. If (hypothetical) one could not carry out his annual assessment work with earth moving equipment what course of action would be recommended by BLM?
4. If one elects to use earth moving equipment at an existing site which involves less than 5 acres may he notify the BLM and after 15 days proceed with the work?
5. In the answer to #4 above assume that it was necessary to first use explosives. Does this rule out the proposed work?

The time is rapidly approaching when I must again undertake the task of carrying out the assessment work. Accordingly, it would be appreciated if a reply could be possible at an early date.

WALTER A. ZITLAU

Arizona State Office
Bureau of Land Management
March 1, 1984
Page 2

RECEIVED
B.L.M. AZ STATE OFFICE

MAR 5 1984

07.45 A.M.
PHOENIX, ARIZONA

Thank you for your assistance and courtesies.

Sincerely,

Walter A. Zitlau
Walter A. Zitlau

WAZ:ld

ARIZONA STATE OFFICE
BU. LAND MANAGEMENT

JAN 15 1981

7:45 A.M.
PHOENIX, ARIZONA

1696 Hillsmont Drive
El Cajon, CA 92020

January 12, 1981

Theresa A. Carmack
Acting Chief, Branch of Records
United States Department of the Interior
Bureau of Land Management
2400 Valley Bank Center
Phoenix, Arizona 85073

Greetings:

Lode Mining Claims
Serial Numbers A-MC65092 through 65112

Thank you for your letter dated January 7, 1981, and, in particular, thank you for the copy of the regulations included with your letter.

Upon examination of the material provided it does appear that I have not previously understood the purpose of filing to notify you of "the intention to hold." It was my belief that one was required to file both a certified copy of the "Affidavit of Assessment Work Performed" and a "Notice of Intention to Hold."

Section 3833-1 states, in part, "...evidence of annual assessment work performed during the preceding assessment year or a notice of intention to hold the mining claim." Emphasis added to stress the importance of "or" as it applies to my filing. I did perform the required assessment work; I did record my Affidavit and I did forward to your offices a certified copy of the Affidavit. Accordingly, as I read the regulations, there is no reason for my filing an intention to hold notice. Am I correct?

I might say, in passing, that I am already making preparations to have the annual work performed for 1980-1981. As soon as practical after the work is done I will be filing the required affidavit.

I look forward to your reply regarding my understanding of the regulations.

Sincerely,

Walter A. Zitlau
Walter A. Zitlau

Called Mr. Zitlau - no further correspondence necessary - PZ 3-17-81

Mr. Walter A. Zitlau
1696 Hillsmont Drive
El Cajon, CA 92020



Theresa A. Carmack
Acting Chief, Branch of Records
United States Department of the Interior
Bureau of Land Management
2400 Valley Bank Center
Phoenix, Arizona 85073

CF-1

January 7, 1981

Mr. Walter A. Zitlau
1696 Hillsmont Drive
El Cajon, California 92020

Dear Mr. Zitlau:

This will acknowledge receipt of your 1979-1980 affidavit of labor performed and improvements made for the mining claims serialized A MC 65092 through A MC 65112.

We are returning your letter of notice of intent to hold mining claims because it does not meet the requirements of the regulations in 43 CFR 3833.2.2. I have marked in red the pertinent parts of the enclosed regulations.

If we can be of assistance, please contact us.

Sincerely,

/s/ Theresa A. Carmack

Theresa A. Carmack
Acting Chief, Branch of Records
and Data Management

Enclosures

PBailey;cjs

A m c 65092
thru 66112

1696 Hillsmont Drive
El Cajon, CA 92020

December 10, 1980

ARIZONA STATE OFFICE
BU. LAND MANAGEMENT

DEC 12 1980

Mr. Robert L. Peterson, Chief
Branch of Records & Data Management
U.S. Department of the Interior
Bureau of Land Management
2400 Valley Bank Center
Phoenix, Arizona 85073

7:45 A.M.
PHOENIX, ARIZONA

RE: A M C 65092 thru A M C ⁶⁵¹¹²~~66112~~

Dear Mr. Peterson:

This is in response to the telephone call from your office, which I received this morning. I want to express my appreciation to you for the prompt handling of my inquiry of 12-9-80 regarding the lost copy of my affidavit.

In keeping with the information given me this morning I enclose one xerox copy of my "Affidavit of Labor Performed and Improvements Made" for the subject claims. I also enclose a photocopy of my letter of transmittal dated September 16, 1980, which conveyed the "certified" copy of the affidavit. I understand this may still be located in the affidavits now being processed.

Will you please provide, for my file, an acknowledgement for both the affidavit and my notice of "Intent to Hold."

With best wishes for the holiday season.

Sincerely,

Walter A. Zitlau
Walter A. Zitlau

(714) 442-3604

Enclosures

ack
12-30-80
neg

1696 Hillsmont Drive
El Cajon, CA 92020

September 16, 1980

A MC 65092 thru
A MC 66112 (952)

ARIZONA STATE OFFICE
BU. LAND MANAGEMENT

Mr. Robert L. Peterson, Chief
Branch of Records & Data Management
U.S. Department of the Interior
Bureau of Land Management
2400 Valley Bank Center
Phoenix, Arizona 85073

DEC 12 1980

7:45 A.M.
PHOENIX, ARIZONA

RE: - Affidavit of Labor Performed and
Improvement Made
- Notice of Intent to Hold 1980-1981

Dear Mr. Peterson:

Enclosed is a certified copy of my "Affidavit
of Labor Performed and Improvements Made" for 1979-
1980. This relates to those lode mining claims which
I have registered in your offices under A MC 65092
through A MC ~~66112~~, inclusive.

⁶⁵¹¹²
Also, at this time I wish to serve my "Notice
of Intent to Hold" the above identified lode mining
claims for 1980-1981.

Will you please acknowledge the above in order
to perfect my records.

Thank you for your services.

Sincerely yours,

Walter A. Zitlau

WAZ: jz

Enclosures

*Do not put this
1980-81 notice of
Intent on
computer. It does
not meet requirements
of regulations.
PB*

1980

MC 65092 - 65112

AFFIDAVIT OF LABOR PERFORMED AND IMPROVEMENTS MADE

STATE OF CALIFORNIA
COUNTY OF SAN DIEGO

Walter A. Zitlau being duly sworn, deposes and says that he is a citizen of the United States and more than twenty-one years of age, and resides at El Cajon, in San Diego County, State of California, and is personally acquainted with the mining claims known as -- IRON WOOD, book WW, page 403; INDEPENDENCE NO. 1, book UU, page 176; INDEPENDENCE NO. 2, book UU, page 177; INDEPENDENCE NO. 3, book UU, page 178; INDEPENDENCE NO. 4, book UU, page 179; INDEPENDENCE NO. 5, book UU, page 180; INDEPENDENCE NO. 6, book UU, page 181; PINNACLE, book UU, page 214; IRON CROWN, book UU, page 213; I. C. FRACTION, book YY, page 480; DIAMOND BACK NO. 1, book HHH, page 135; DIAMOND BACK NO. 2, book HHH, page 136; DIAMOND BACK NO. 3, book HHH, page 137; DIAMOND BACK NO. 4, book HHH, page 138; RAMBLER, book JJJ, page 610; APEX, book JJJ, page 609; MALICHITE, book JJJ, page 611; CHANGE, book 6107, pages 1328 and 1329; COPPER SULPHATE, book LLL, page 483; EAGLE, book 6107, pages 1330 and 1331 and lastly DIAMOND BACK FRACTION, book 1080, page 187.

The above identified claims are situated in the Ajo Mining District, County of Pima, State of Arizona. The location notices are recorded in the office of the County Recorder of said Pima County in the books and pages set forth above. In addition said claims have been recorded in the office of the Bureau of Land Management, Phoenix, Arizona, and identified by Serial Numbers A MC 65092 through A MC 65112, inclusive. Said claims are contiguous and are held, solely, by Walter A. Zitlau through deeds and other legal instruments, all having been duly recorded.

ARIZONA STATE OFFICE
BU. LAND MANAGEMENT

DEC 12 1980

7:45 A.M.
PHOENIX, ARIZONA

Further, that between June 1, 1980, and June 20, 1980, improvements were made and labor performed for the benefit of the above described claims in order for the undersigned to maintain full legal right to such claims. The improvements exceeded in value (\$100.00) one hundred dollars per claim. The work included but was not limited to the following: A continuation of the bench and open pit developments on the IRON WOOD, APEX, DIAMOND BACK NO. 2, COPPER SULPHATE, and RAMBLER. In addition the Location Work on the CHANGE was cleaned out and extended. Roads were repaired and additional access provided.

To accomplish the work a Caterpillar D7G was employed. Some assistance was rendered by personnel from the Empire Machinery Company.


ARIZONA STATE OFFICE
BU. LAND MANAGEMENT

DEC 12 1980

7:45 A.M.
PHOENIX, ARIZONA

Walter A. Zitlau
Walter A. Zitlau Claimant

Subscribed and Sworn to before me this 2nd day of Sept. A.D. 1980.



Janice E. Sanders
Notary Public

STATE OF ARIZONA

COUNTY OF PIMA

Witness my hand and Official Seal.

Indexed	Paged	Blotted
COPIES	MADE	BY

I hereby certify that the within
ss Instrument was filed for record
in Pima County, State of Arizona

JOE BEDARD

County Recorded

By Arvida J. Niitala
Deputy

No.

093478

Book

6357 Page 800-801

Date:

SEP 4 1980 - 11:02 AM

Request of: WALTER A. ZITLAU

Fee: 3.00

mail
E

602 261-4183

December 9, 1980

Mr. Walter A. Zitlau
1696 Hillsmont Drive
El Cajon, California 92020

Dear Mr. Zitlau:

In response to your letter of November 24, 1980, we are unable to locate your affidavit of labor performed for the 1979-1980 assessment year for the following claims.

<u>Serial Number</u>	<u>Name of Claim</u>
A MC 65092	Iron Wood
A MC 65093 through A MC 65098	Independence No. 1-6
A MC 65099	Pinnacle
A MC 65100	Iron Crown
A MC 65101	I. C. Fraction
A MC 65102	Diamond Back No. 1
A MC 65103	Diamond Back
A MC 65104	Diamond Back No. 3
A MC 65105	Diamond Back No. 4
A MC 65106	Rambler
A MC 65107	Apex
A MC 65108	Maticteite
A MC 65109	Change
A MC 65110	Copper Sulphate
A MC 65111	Eagle
A MC 65112	Diamond Back Fraction

A copy of your affidavit should be filed in this office by December 30, 1980.

Sincerely

/s/ Robert L. Peterson

Robert L. Peterson
Chief, Branch of REcords
and Data Management

1696 Hillsmont Drive
El Cajon, CA 92020
AMC-65092 through AMC-66112(952)

November 24, 1980

ARIZONA STATE OFFICE
BU. LAND MANAGEMENT

NOV 28 1980

7:45 A.M.
PHOENIX, ARIZONA

65092
-112

Didn't find
12-5-80 EH

Iron Wood

REGISTERED MAIL--RETURN RECEIPT REQUESTED

Mr. Robert L. Peterson, Chief
Branch of Records & Data Management
U.S. Department of the Interior
Bureau of Land Management
2400 Valley Bank Center
Phoenix, Arizona 85073

Dear Mr. Peterson:

RE: --AFFIDAVIT OF LABOR PERFORMED AND IMPROVEMENTS MADE
--NOTICE OF INTENT TO HOLD

Today's mail brought me a "reminder" card with the heading "1980 Assessment Reminder." From the card I gain the belief that your office has failed to register the receipt of my "Affidavit of Labor" and my "Notice of Intent to Hold."

Under date of September 16, 1980, I forwarded the necessary documents and Notice. The affidavit of Labor had been recorded by the Pima County Recorder, Book 6357, pages 800-801. The certified copy, for your file, had been supplied by the County Recorder.

My letter of transmittal included the following paragraph:

"..Also, at this time I wish to serve my "Notice of Intent to Hold" the above identified lode mining claims for 1980-1981."

While my letter of September 16 asked for an acknowledgement, my file does not show any such acknowledgement.

Will you please review this for me at your earliest convenience. Should you fail to locate my letter or the certified copy of the affidavit, please so advise and I will provide another.

In closing I want to repeat my earlier "Notice of Intent to Hold." Please so record.

Sincerely,

Walter A. Zitlau
Walter A. Zitlau

Mr. Walter A. Zitlau
1696 Hillsmont Drive
El Cajon, CA 92020



REGISTERED MAIL-Return Rec.Req'd.

Mr. Robert L. Peterson, Chief
Branch of Records & Data Management
U.S. Department of the Interior
Bureau of Land Management
2400 Valley Bank Center
Phoenix, Arizona 85073

RETURN RECEIPT
REQUESTED

CERTIFIED

P24 7444505

MAIL

1696 Hillsmont Drive
El Cajon, CA 92020

A MC 65092 thru
A MC 66112 (952)

September 15, 1980

Mr. Robert L. Peterson, Chief
Branch of Records and Data Management
U.S. Department of the Interior
Bureau of Land Management
2400 Valley Bank Center
Phoenix, Arizona 85073

ARIZONA STATE OFFICE
BU. LAND MANAGEMENT

SEP 17 1980

7:45 A.M.
PHOENIX, ARIZONA

RE: - Copies - Original Location Notices

Dear Mr. Peterson:

In keeping with your request I submit herewith certified copies of ten (10) location notices. They are the following:

Independence No. 1 thru No. 6 .	A MC 65093 thru A MC 65098
Pinnacle	A MC 65099
Iron Crown	A MC 65100
Change	A MC 65109
Eagle	A MC 65111

I sincerely regret not having provided these in the first instance.

Respectfully,

Walter A. Zittlau
Walter A. Zittlau

WAZ: jwz

Enclosures - 10 Notices

65112

February 29, 1980

Mr. Walter A. Zitlau
1696 Hillsmont Drive
El Cajon, California 92020

Dear Mr. Zitlau:

In our letter of November 19, 1979 we acknowledged receipt of the Affidavit of Labor Performed and Improvements Made for 1978-1979 for serial numbers A MC 65092 through A MC 66112.

A photocopy of your recorded Affidavit of Labor Performed or Notice of Intent to Hold for the 1979-1980 assessment year should be filed in this office on or before December 30, 1980. To be acceptable, the affidavit must show the work done during the period noon September 1, 1979 to noon September 1, 1980. No fee is required.

This will acknowledge your intention to hold the above mentioned mining claims for 1980. However, the affidavit requested above should be filed to properly protect your claims.

Regulations in 43 CFR 3833.1-2((copy enclosed) require a copy of the original location notice to be filed for recording with the Bureau of Land Management as well as the latest amendment. Please furnish a copy of the original location notices for the following claims:

A MC ⁰⁹ 65903 thru ⁰⁹ 65908	Independence No. 1 - No. 6
A MC 65099	Pinnacle
A MC 65100	Iron Crown
A MC 65109	Change
A MC 65111	Eagle

Sincerely,

/s/ Robert L. Peterson

Robert L. Peterson
Chief, Branch of Records
and Data Management

Enclosure:
Regulations 43 CFR 3833

RECEIVED
B.L.M. AZ STATE OFFICE

FEB 27 1980

10:00 A.M.
PHOENIX, ARIZONA

1696 Hillsmont Drive
El Cajon, CA 92020

February 25, 1980

United States Department of the Interior
Bureau of Land Management
2400 Valley Bank Center
Phoenix, Arizona 85073

RE: Lode Mining Claims - Ajo Mining District
A MC 65092 through A MC 66112 (952)

Greetings:

I am now making preparations to do the necessary annual assessment work on my lode mining claims. I understood that I should notify you of my intent to Hold and I am hereby doing so.

Under date of November 14, 1979, by letter, you advised me regarding the serial numbers of the claims which I had registered with your office. The closing paragraph of that letter, however, leaves me with a question. Let me first quote the paragraph:


"A photocopy of your recorded Affidavit of Labor Performed or Notice of Intent to Hold for the 1979-1980 Assessment year should be filed in this office on or before December 30, 1989. No fee is required."

The emphasis on the date 1989 was added by me to focus attention to the question remaining in my mind.

It was and is my belief that I should file a photocopy of my Affidavit each year. I did so for the 1979-80 year when I filed the required documents covering my lode claims. The year 1989, noted above, causes me to wonder. Was it a typo or is it possible that your office wants proof of holding at ten year intervals? I believe it was a typo.

Will you please acknowledge my notification to Hold for 1980-81. Also, please address my question regarding the date discussed above.

Sincerely,


Walter A. Zitlau

WAZ: w

Mr. W. A. Zitlau
1696 Hillsmont Drive
El Cajon, CA 92020



United States Department of the Interior
Bureau of Land Management
2400 Valley Bank Center
Phoenix, Arizona 85073

Attention: Chief, Branch of Records
& Data Management

B4

A MC 65092 thru
A MC 66112 (952)
65712

ARIZONA STATE OFFICE
2400 Valley Bank Center
Phoenix, Arizona 85073

November 14, 1979

Walter A. Zitlau
1696 Hillsmont Dr.
El Cajon, CA 92020

Dear Mr. Zitlau:

This letter is to identify the serial numbers we have assigned to your mining claim location notices filed in this office on September 24, 1979.

<u>Serial Number</u>	<u>Name of Claim</u>
A MC 65092	Iron Wood
A MC 65093 thru A MC 65098	Independence No. 1 thru No. 6
A MC 65099	Pinnacle
A MC 65100	Iron Crown
A MC 65101	I. C. Fraction
A MC 65102	Diamond Back No. 1
A MC 65103	Diamond Back
A MC 65104 thru A MC 65105	Diamond Back No. 3 thru No. 4
A MC 65106	Rambler
A MC 65107	Apex
A MC 65108	Malicteite
A MC 65109	Change
A MC 65110	Copper Sulphate
A MC 65111	Eagle
A MC 65112	Diamond Back Fraction

BA

Please refer to the claim names and the respective serial numbers in any future correspondence.

This will also acknowledge receipt of your Affidavit of Labor Performed and Improvements Made for the above mentioned claims for the year 1978-1979.

Walter A. Zitlau
Page 2

A photocopy of your recorded Affidavit of Labor Performed or Notice of Intent to Hold for the 1979-1980 assessment year should be filed in this office on or before December 30, 1989. No fee is required.

Sincerely yours,

/s/ Robert L. Peterson

Chief, Branch of Records
and Data Management

BAhearn;cjs

NOTICE!!

These documents have been scanned!

Do not place un-scanned documents beneath this notice!

Do not remove this notice from this file!

GPO Jacket No. 560-102
Print Order 61549
Rise Business Services, LLC
Job=AZ15 9/16/2019



Box Number= AZ15246



Claim Begin-End: AMC065092-AMC065112

3 Transfers



AZ15246-1

AMC065092-AMC069530

F. ANN RODRIGUEZ, RECORDER
RECORDED BY: [REDACTED]
DEPUTY RECORDER
9645 PE-1



DOCKET: 13955
PAGE: 54
NO. OF PAGES: 6
SEQUENCE: 20102390040
12/14/2010
QCDEED 09:08
MAIL
AMOUNT PAID \$ 17.00

W
ALTFELD & BATTAILE
ROBERT A KERRY
250 N MEYER AVE
TUCSON AZ 85701

Amc 65092

WHEN RECORDED PLEASE RETURN TO:

Robert A. Kerry
Altfeld & Battaile P.C.
250 North Meyer Avenue
Tucson, Arizona 85701

RECEIVED
BLM AZ STATE OFFICE
2011 SEP 16 A 11:28
PHOENIX, ARIZONA

SPACE ABOVE THIS LINE FOR RECORDER'S USE

QUITCLAIM DEED

For valuable consideration, the receipt and adequacy of which are hereby acknowledged, I, **SAMUEL R. TROZZO**, as Successor Trustee of the SURVIVOR'S TRUST under the ZITLAU FAMILY TRUST dated June 1, 1988, as amended, hereby quitclaim and assign to **PATRICIA A. BUSH**, Trustee of the BUSH FAMILY TRUST dated January 24, 2002, the mining claims listed on Exhibit "A," subject to all matters of record.

EXEMPT TRANSACTION PURSUANT TO
Arizona Revised Statutes §11-1134 (B)(8)

DATED this 6 day of Dec, 2010.

SAMUEL R. TROZZO, as Successor Trustee of the SURVIVOR'S TRUST under the ZITLAU FAMILY TRUST dated June 1, 1988, as amended

Pursuant to Title 33 ARS, the Trustor of the Survivors' Trust under the Zitlau Family Trust dated June 1, 1988, as amended, is JACQUELYN W. ZITLAU of El Cajon, California. The Beneficiaries of the Survivors' Trust under the Zitlau Family Trust are attached hereto as Exhibit "B" and incorporated herein.

Pursuant to Title 33 ARS, the Trustor of the Bush Family Trust dated January 24, 2002, is PATRICIA A. BUSH of Ajo, Arizona. The Beneficiary of the Bush Family Trust dated January 24, 2002, is PATRICIA A. BUSH of Ajo, Arizona.

ENTERED INTO COMPUTER

11/22/11 AT

NO. OF CLAIMS 20
AMOUNT 2011.00
RECEIPT NO. 20301510
INIT. [Signature]
** BLM-ASO**

STATE OF Washington)
) ss.
COUNTY OF Shelhamish)

On Dec 6th 2010, before me personally appeared SAMUEL R. TROZZO, as Successor Trustee of the Survivor's Trust under the Zitlau Family Trust dated June 1, 1988, as amended, personally known to me (or proved to me on the basis of satisfactory evidence) to be the person whose name is subscribed to the within instrument and acknowledged to me that she executed the same in her authorized capacity, and that by her signature on the instrument the person or the entity upon behalf of which the person acted, executed the instrument.



Notary Public

My Commission expires:

Dec 26 2010



RECEIVED
BLMAZ STATE OFFICE
2011 SEP 16 A 7:28
PHOENIX, ARIZONA

EXHIBIT "A"

BUREAU OF LAND MANAGEMENT
MINING CLAIMS

#	CLAIM NAME	BLM#	<u>AMENDED LOCATION:</u> AJO MINING DISTRICT PIMA COUNTY STATE OF ARIZONA	<u>ORIGINAL LOCATION:</u> AJO MINING DISTRICT PIMA COUNTY STATE OF ARIZONA
1.	IRONWOOD	AMC 65092		Book: WW Page: 403
2.	INDEPENDENCE NO. 1 Sometimes known as Independent No. 1	AMC 65093	Book: UU Page: 176	Book: VV Page: 156
3.	INDEPENDENCE NO. 2 Sometimes known as Independent No. 2	AMC 65094	Book: UU Page: 177	Book: VV Page: 158
4.	INDEPENDENCE NO. 3 Sometimes known as Independent No. 3	AMC 65095	Book: UU Page: 178	Book: VV Page: 157
5.	INDEPENDENCE NO. 4 Sometimes known as Independent No. 4	AMC 65096	Book: UU Page: 179	Book: VV Page: 152
6.	INDEPENDENCE NO. 5 Sometimes known as Independent No. 5	AMC 65097	Book: UU Page: 180	Book: VV Page: 159
7.	INDEPENDENCE NO. 6	AMC 65098	Book: UU Page: 181	Book: VV Page: 151

RECEIVED
BLM STATE OFFICE
2011 SEP 16 A 7 28
PIMA COUNTY, ARIZONA

	Sometimes known as The Copper Sulfate or Copper Sulphide			
20.	EAGLE Sometimes known as The Eagle	AMC 65111		Book: LLL Page: 485

RECEIVED
BLM AZ STATE OFFICE
2011 SEP 16 A 7: 28
PHOENIX, ARIZONA

**EXHIBIT "B" – Beneficiaries of the SURVIVOR'S TRUST under the ZITLAU
FAMILY TRUST dated 06/01/1988, as amended**

Quitclaim Deed

ElderHelp of San Diego San Diego, CA	Alzheimer's Association of San Diego San Diego, CA
Rancho Sordo Mudo Berea Baptist Missions, Inc. Chula Vista, CA	Marianne Wrage Benttine Osage, IA
Elizabeth Powell, Director Trusts & Estates UCSD Office of Planned Giving La Jolla, CA	Lillian Wrage Taylor Gilbert, MN
Sidne Rosalind White Jenson Loveland, CO	Michael A. Cox San Diego, CA
Michael E. White North Ogden, Utah	Joann Cool Hawk Newcastle, WY
Karl Martin White Oceanside, CA	Rose Miller Ocala, FL
Mark Patrick White Oceanside, CA	

RECEIVED
BLM AZ STATE OFFICE
2011 SEP 16 A 7:28
PHOENIX, ARIZONA

4-100000 000000

United States Department of the Interior
Bureau of Land Management
 LANDS/RECREATION & PLANNING
 ONE N CENTRAL AVE
 PHOENIX, AZ 85004 -2203
 Phone: 602-417-9200

Receipt

No: 2433156

Transaction #: 2508753	
Date of Transaction: 09/16/2011	
CUSTOMER:	
ROBERT KERRY 250 N MEYER AVE TUCSON, AZ 85701-1047 US	

LINE #	QTY	DESCRIPTION	REMARKS	UNIT PRICE	TOTAL
1	1.00	LOCATABLE MINERALS / MINING CLAIMS-NOT NEW-UNADJUD, ONE AUTH NO. ONLY / MINING CLAIM MONEY RECEIVED CASES: AMC65092/\$200.00	TRF-20	- n/a -	200.00
TOTAL:					\$200.00

PAYMENT INFORMATION					
1	AMOUNT:	200.00	POSTMARKED:	09/14/2011	
	TYPE:	CHECK	RECEIVED:	09/16/2011	
	CHECK NO:	4424			
	NAME:	JIM BUSH SAND AND GRAVEL 1015 N CAMERON AVE AJO AZ 85321 US			

REMARKS

This receipt was generated by the automated BLM Collections and Billing System and is a paper representation of a portion of the official electronic record contained therein.

F. ANN RODRIGUEZ, RECORDER
RECORDED BY: MRB
DEPUTY RECORDER
1562 PE-1



DOCKET: 13879
PAGE: 2990
NO. OF PAGES: 16
SEQUENCE: 20101630926
08/24/2010
APFSUC 18:00
PICKUP
AMOUNT PAID \$ 20.00

W
A-1 ALTFELD
PICK UP

ARIZONA SUPERIOR COURT

2010 AUG 17 PM 3:04
8-17-10

SYDNEY BULLADA, DEPUTY

1 ALTFELD BATTAILE & GOLDMAN, P.C.
2 250 North Meyer Avenue
3 Tucson, Arizona 85701
4 Tel: (520) 622-7733
5 Fax: (520) 622-7967
6 Robert A. Kerry (SBN 3949; PCCN 31044)
7 bkerry@abgattorneys.com

8 Attorneys for Affiant

ARIZONA SUPERIOR COURT
PIMA COUNTY

PB 20100837

NO PB 20100837

10 In the Matter of the Estate of:

11 WALTER AUGUST ZITLAU,

12 Date of Birth: 06/07/1912

13 Deceased.

AFFIDAVIT OF SUCCESSION TO
REAL PROPERTY

PHOENIX, ARIZONA

2011 OCT - 7 A 1:3

RECEIVED
BIMAZ STATE OFFICE

1-1010-01-06-1010102

ALTFELD BATTAILE & GOLDMAN, P.C.
210 NORTH MEYER AVENUE
TUCSON, ARIZONA 85701-1047
520-622-7733

15 STATE OF WASHINGTON)
16 COUNTY OF Snohomish) ss.

17 Samuel R. Trozzo, as Successor Trustee of the SURVIVOR'S TRUST under the
18 ZITLAU FAMILY TRUST dated June 1, 1988, as amended, being first duly sworn on his
19 oath, deposes and says:

20 1. Walter August Zitlau died on October 7, 2003, in the County of San Diego, State
21 of California, more than six months prior to the filing of this Affidavit, as evidenced by
22 the certified copy of decedent's death certificate attached hereto.

23 2. At the time of death, Walter August Zitlau was not domiciled in Arizona, but
24 owned an interest in real property located in Pima County, Arizona.

25 3. The value of all real property in the decedent's estate located in this state, less
26 liens and encumbrances against such real property as of the date of death, did not

Documents transfer of claims
to Zitlau Family Trust and gives
Samuel Trozzo authority to sign on behalf of trust.

ENTERED INTO COMPUTER

11/22/11 AT

ALTFELD BATTAILE & GOLDMAN, P.C.
250 NORTH MEYER AVENUE
TUCSON, ARIZONA 85711-1047
520-422-7133

- 1 exceed Fifty Thousand and no/100 Dollars (\$50,000.00), as determined by the full cash
- 2 value of the property as shown on the assessment rolls for the year in which the
- 3 decedent died.
- 4 4. The decedent held certain real property (mining claims) in his individual name,
- 5 the legal description of which is attached hereto as Exhibit "A".
- 6 5. No application or petition for the appointment of the personal representative
- 7 is pending or has been granted in any jurisdiction.
- 8 6. Funeral expenses, expenses of last illness and all unsecured debts of the
- 9 decedent have been paid.
- 10 7. No Federal or Arizona estate tax is due on decedent's estate.
- 11 8. The affiant is entitled to the real property by reason of devise under a valid Last
- 12 Will, which Will was filed with the Superior Court of the State of California, County of San
- 13 Diego, Number W62548, a certified copy of which is attached to this Affidavit. No
- 14 administration was opened in Court to probate the Will or appoint a fiduciary; the Will
- 15 was filed for safekeeping.
- 16 9. No person other than the affiant has a right to the decedent's interest in the
- 17 described real property.
- 18 10. The affiant affirms that all statements in this Affidavit are true and material
- 19 and further acknowledges that any false statements may subject the person or persons
- 20 to penalties relating to perjury and subornation of perjury.

DATED: 5-11-10

ZITLAU FAMILY TRUST DATED 6/1/1988

By Samuel R. Trozzo
Samuel R. Trozzo, Successor Trustee
of the Survivor's Trust,
Affiant Samuel R. Trozzo

2011 OCT 1 A 7:38
P.M. ARIZONA

RECEIVED
BIMAZ STATE OFFICE

1
2
3
4
5
6
7
8
9
10
11
12
13
14
15
16
17
18
19
20
21
22
23
24
25
26

SUBSCRIBED and SWORN to before me on May 11, 2010
by Samuel R. Trozzo as Successor Trustee of the SURVIVOR'S TRUST under the ZITLAU
FAMILY TRUST dated June 1, 1988, as amended.

Phyllis J. Spangler
Notary Public

Commission Seal/Expiration Date: *expires 01-11-2013*



ALTFELD BATTLE & GOLDMAN, P.C.
259 NORTH MEYER AVENUE
TUCSON, ARIZONA 85701-1047
520-622-7733

2011 OCT -7 A-7:38
PHOENIX, ARIZONA

RECEIVED
BLMAZ STATE OFFICE

PHOTO BY ESTADORA

BEST COPY

CERTIFICATE OF TRUST EXISTENCE AND AUTHORITY

This is to certify that:

A. Pursuant to the Zitlau Family Trust dated June 1, 1988, Samuel R. Trozzo (also known as Sam Trozzo) is the Successor Trustee of the Survivor's Trust under the Zitlau Family Trust dated June 1, 1988, as amended, in that Trustee Walter A. Zitlau died on October 7, 2003, and Trustee Jacquelyn W. Zitlau died on May 31, 2009. Certified copies of the death certificates of Walter A. Zitlau and Jacquelyn W. Zitlaw are attached hereto.

B. In addition to other powers, said Trustee has the following powers and authority:

1. All powers given Trustee by law.
2. All powers which may be exercised by individuals owning similar property in their own right.
3. To sell, convey, transfer, exchange, lease or grant options to purchase and execute contracts concerning trust property, real or personal, for such considerations and upon such conditions and payment terms as Trustee may determine without regard to the termination date of any trust.
4. To invest and reinvest trust funds from time to time in bonds, notes debentures, corporate stocks of any class, trust interests including common trust funds and investment trust shares, real estate or any other kind of real or personal property or business interest without being limited by any statute or rules of law concerning proper investments for fiduciaries.
5. To hold securities in bearer form and to hold any property in the name of Trustee or in the name of a nominee without indication of any fiduciary relationship.
6. Trustee is specifically vested with the power and authority to open, operate and maintain a securities brokerage account, wherein any securities may be bought and/or sold on margin, and to hypothecate, borrow upon, purchase and/or sell existing securities in such account as Trustee deems appropriate or useful.

C. Said trust provides that no person dealing with, making payment to, or delivering property to trustee shall be obliged to inquire as to the powers of Trustee, nor to see to the application of any money or property delivered to Trustee, and may rely on a Certificate of Trust Existence and Authority, or similar document certified by the Trustee, as to statements contained therein.

RECEIVED
 BLM AZ STATE OFFICE
 2011 OCT -7 A 7:39
 PHOENIX, ARIZONA

BEST COPY

D. The provisions of the Certificate are not in any way limited or modified by any other provision of the trust or any amendment thereto.

E. Said trust shall be construed under and regulated by the laws of the State of California as are now or hereafter in effect.

F. Said trust is in full force and effect as of the present date.

IN WITNESS WHEREOF, the undersigned has executed this Certificate of Trust Existence and Authority on May 11, 2010.

Samuel R. Trozzo
Samuel R. Trozzo

STATE OF WASHINGTON)
COUNTY OF Snohomish) ss.

On May 11, 2010, before me, a Notary Public in and for said County and State, personally appeared Samuel R. Trozzo, known to me to be the person whose name is subscribed to the foregoing instrument, and acknowledged that he executed same for the purposes therein contained.

IN WITNESS WHEREOF, I have hereunto set my hand and official seal.

Phyllis J. Spangler
Notary Public

Commission Seal/Expiration Date:



expires 01-11-2013

RECEIVED
BLMAZ STATE OFFICE
2011 OCT - 7 A 7:39
PHOENIX, ARIZONA
-1001-01 0200104

EXHIBIT "A"

BUREAU OF LAND MANAGEMENT
MINING CLAIMS

#	CLAIM NAME	BLM#	<u>AMENDED LOCATION:</u> AJO MINING DISTRICT PIMA COUNTY STATE OF ARIZONA	<u>ORIGINAL LOCATION:</u> AJO MINING DISTRICT PIMA COUNTY STATE OF ARIZONA
1.	IRONWOOD	AMC 65092		Book: WW Page: 403
2.	INDEPENDENCE NO. 1 Sometimes known as Independent No. 1	AMC 65093	Book: UU Page: 176	Book: VV Page: 156
3.	INDEPENDENCE NO. 2 Sometimes known as Independent No. 2	AMC 65094	Book: UU Page: 177	Book: VV Page: 158
4.	INDEPENDENCE NO. 3 Sometimes known as Independent No. 3	AMC 65095	Book: UU Page: 178	Book: VV Page: 157
5.	INDEPENDENCE NO. 4 Sometimes known as Independent No. 4	AMC 65096	Book: UU Page: 179	Book: VV Page: 152
6.	INDEPENDENCE NO. 5 Sometimes known as Independent No. 5	AMC 65097	Book: UU Page: 180	Book: VV Page: 159
7.	INDEPENDENCE NO. 6	AMC 65098	Book: UU Page: 181	Book: VV Page: 151

RECEIVED
BLM AZ STATE
2011 OCT - 7 1107

	Sometimes known as The Copper Sulfate or Copper Sulphide			
20.	EAGLE Sometimes known as The Eagle	AMC 65111		Book: LLL Page: 485

RECEIVED
BLM AZ STATE OFFICE
2011 OCT -7 A 7:39
PHOENIX, ARIZONA

STATE OF CALIFORNIA
CERTIFICATION OF VITAL RECORD

COUNTY OF SAN DIEGO
CERTIFICATE OF DEATH

PB 20100837
3 200337 015354

1. NAME OF DECEASED - FIRST (Last)		2. MIDDLE		3. LAST (Family)	
WALTER		AUGUST		ZITLAU	
4. DATE OF BIRTH (month/day/year)					
5. AGE (yrs. / mos. / days)					
6. SEX (M or F)		7. RACE		8. HIGHEST GRADE OF SCHOOL	
M		CAUCASIAN		12	
9. DEGREE OF EDUCATION		10. SOCIAL SECURITY NUMBER		11. EVER IN U.S. ARMED FORCES	
BACHELOR'S		-2065		<input type="checkbox"/> YES <input checked="" type="checkbox"/> NO	
12. MARRIAGE STATUS		13. DATE OF MARRIAGE		14. POLICE OR OTHER IDENTIFICATION NUMBER	
MARRIED		10/07/2003		0242	
15. OCCUPATION		16. KIND OF BUSINESS OR INDUSTRY		17. YEARS OF OCCUPATION	
PRESIDENT		PUBLIC UTILITIES		33	
18. DECEASED'S RESIDENCE (Street and number or location)					
1696 HILLSMONT DRIVE					
19. CITY		20. COUNTY		21. STATE	
EL CAJON		SAN DIEGO		CA	
22. DECEASED'S NAME, RELATIONSHIP					
JACQUELYN W. ZITLAU WIFE					
23. ADDRESS OF DECEASED (Street and number or location)					
1696 HILLSMONT DRIVE, EL CAJON, CA 92020					
24. NAME OF DECEASED'S FATHER		25. NAME OF DECEASED'S MOTHER		26. LAST (Family Name)	
JACQUELYN		WRACE		WRACE	
27. NAME OF FATHER		28. NAME OF MOTHER		29. BIRTH STATE	
EMIL		ZITLAU		SWEDEN	
30. NAME OF FATHER		31. NAME OF MOTHER		32. BIRTH STATE	
GERTRUDE		FOGEL		SWEDEN	
33. Date of Death (month/day/year)					
10/19/2003					
34. Place of Death (City, County, State)					
3251 JACQUELYN W. ZITLAU WIFE, 1696 HILLSMONT DRIVE, EL CAJON, CA 92020					
35. Cause of Death		36. Manner of Death			
CRASH		NOT EMBALMED			
37. Name of Funeral Home					
GREENWOOD MORTUARY					
38. Residence (City, County, State)					
SAN DIEGO					
39. Name of Funeral Home					
GREENWOOD MORTUARY					
40. Address of Funeral Home (City, County, State)					
1696 HILLSMONT DRIVE, EL CAJON, CA 92020					
41. Name of Registrar					
NANCY C. BROWN					
42. Address of Registrar (City, County, State)					
3251 JACQUELYN W. ZITLAU WIFE, 1696 HILLSMONT DRIVE, EL CAJON, CA 92020					

REGISTERED
NANCY C. BROWN
REGISTRAR OF VITAL RECORDS
County of San Diego

ANY ALTERATION OR ERASURE VOIDS THIS CERTIFICATE

BEST COPY

LAST WILL AND TESTAMENT

OF

WALTER A. ZITLAU.

I, WALTER A. ZITLAU, residing in San Diego County, California, being of sound and disposing mind and memory, and not acting under duress, menace, fraud or undue influence of any person whoever, do hereby make, ordain, publish and declare this to be my Last Will and Testament, hereby expressly revoking all former Wills and Codicils previously made by me.

I

MARITAL AND FAMILY STATUS

I declare that I am married to JACQUELYN WRAGE ZITLAU, hereafter referred to as "my spouse." My spouse and I have no children of this marriage.

I declare that I have been previously married and have two children now living of such previous marriage, namely, PAUL A. ZITLAU and NANCY V. ZITLAU WILKMAN.

The terms "my child" and "my children" as used in this will shall include any other children hereafter born to, or adopted by me.

II

STATEMENT OF INTENTION

It is my intention to dispose of all of my property at the time of my death which I have a right to dispose of by Will, including my community property, quasi-community property, and separate property, whether real, personal or mixed, wherever

PHOENIX, ARIZONA
2011 OCT -7 A 7:39

RECEIVED
BLMAZ STATE OFFICE

PW 62548
NOV 24 2011

BEST COPY

situated and however held, which I may legally possess at my death.

III

APPOINTMENT OF EXECUTOR

I hereby nominate and appoint my wife, JACQUELINE WRAGE ZITLAU, of El Cajon, California, to serve as Executor of this my Will. In the event of the death of JACQUELINE WRAGE ZITLAU or if for any reason she is unable to serve as Executor, then I nominate and appoint SAMUEL R. TROZZO, of San Diego, California, and WALTER H. BECK, of San Diego, California, to serve as Co-Executors of this my Will. In the event of the death of either Co-Executor or if for any reason either Co-Executor is unable to serve, then the other Co-Executor shall serve as sole Executor.

During the administration and probate of my estate, my Executor shall have all of the powers necessary to deal with my property, in whatever manner as my Executor shall deem necessary, as I myself might have. These powers specifically include, but are not limited to, the administration of this estate under the provisions of the California Independent Administration of Estates Act, and the continuing power to sell, from time to time, any and all of the assets of my estate, whether real, personal or mixed, with or without notice at public or private sale, and to hold, manage, and operate any such property that I may own at my death. The profits or losses, if any, therefrom are to inure or be chargeable respectively to my estate and not to my Executor.

No bond shall be required of any Executor named in this Article.

RECEIVED
BLMAZ STATE OFFICE
PHOENIX, ARIZONA
OCT 11 2011 7:39 AM
62548

BEST COPY

IV

SPECIFIC BEQUESTS

I hereby give and bequeath to my spouse, if my spouse survives me by at least four months, all of my household goods, furniture, furnishings, personal effects, clothing, books, silverware, jewelry, and motor vehicles. If my spouse predeceases me, dies by common accident or fails to survive my death by a period of four months, then the household goods, furniture, furnishings, personal effects, clothing, books, silverware and jewelry not otherwise disposed of by codicil, shall be distributed to GOODWILL INDUSTRIES. Any motor vehicles, savings accounts and checking accounts are not to be distributed directly to my children, but are to be distributed in accordance with the Article entitled "DISPOSITION OF RESIDUE" hereof relating to distribution of the residue of my estate.

V

DISPOSITION OF RESIDUE

I give all of the residue of my estate, including my spouse's share of our community property of every kind or nature, and wherever situated, including property over which I have power of appointment, to the then acting Trustee under that certain Agreement of Trust known as the ZITLAU FAMILY TRUST, dated the same day as this my Will, wherein my spouse and I are Trustors.

I direct that such residue shall be added to, and shall be commingled with, the trust property of such living trust. Such residue shall be held, managed, administered and distributed under the terms and provisions of such trust agreement and any

PHOENIX, ARIZONA
 2010 OCT -7 A 7:39
 RECEIVED
 62548
 BLM AZ STATE OFFICE

BEST COPY

amendments thereto, made prior to my death. It is not my intention to create a separate, or testamentary, trust, nor to subject such living trust to the jurisdiction of the probate court.

If the disposition in the previous paragraph is not operative, or is invalid for any reason, or if the trust referred to in that paragraph has failed, or has been revoked, then I give the residue of my estate to the Trustee named in the ZITLAU FAMILY TRUST, dated the same day as my Will, acting after my death, to be administered in trust as set forth in the provisions of said trust, which for such purpose, I incorporate by reference into this Will.

VI

PAYMENTS OF DEBTS AND TAXES

I hereby direct my Executor to pay all of my legal debts due and payable at my death (except unmatured promissory notes or other unmatured obligations of my estate), all expenses of my last illness, funeral, burial, or cremation, and all estate, inheritance, succession, or other death taxes imposed upon, or in relation to, any property required by any tax law to be included in my gross estate.

Such payments shall be made out of the assets making up the residue of my estate, without proration, or any charge therefor, against any gift hereunder, or against any assets not included in my probate estate. In the event the residuary assets are insufficient to satisfy such obligations, the Executor shall so certify to the then acting Trustee of the ZITLAU FAMILY TRUST,

REC'D BY COURT
BLM AZ STATE OFFICE
RPM 62548
2011 OCT -7 A 7:39
HOENIX, ARIZONA

BEST COPY

dated the same day as my Will, who shall satisfy such obligations from the trust estate.

In the event it becomes necessary, in the discretion of my Executor, to obtain cash with which to pay the taxes, debts, and expenses of administration, I direct my Executor to first seek such cash by selling the assets of my probate estate, or to borrow on the security of such assets from the Trustee of the ZITLAU FAMILY TRUST, dated the same day as my Will, on such terms and conditions as may be satisfactory to my Executor.

VII

OMISSION OF HEIRS

I have intentionally omitted making provision for all of my heirs who are not specifically mentioned herein. I generally and specifically disinherit each, any, and all persons whoever claim to be or who may lawfully be determined to be my heirs at law, except such as are mentioned in this Will. If any such persons, or such heirs, or any devisees, or legatees, or beneficiaries under this Will, or persons intended to be devisees, legatees, or beneficiaries under this Will, shall contest in any court any of the provisions of this Will, then each and all such persons shall not be entitled to any devises, legacies, or benefits under this Will, or any codicil hereto. To each of such persons I hereby give the sum of One Dollar (\$1.00) only.

PHOENIX, ARIZONA

2011 OCT - 7 A 7:39

RECEIVED
BLM AZ STATE OFFICE
62548

PHOTO CENTER

BEST COPY

3850349 PM

VIII

SAVINGS CLAUSE

Should any part, clause, provision or condition of this Will be held to be void, invalid, or inoperative, then I direct that such invalidity shall not affect any other clause, provision or condition hereof. The remainder of this Will shall be effective as though such clause, provision, or condition had not been contained herein.

IN WITNESS WHEREOF, I declare this to be my Last Will and Testament, and have requested the witnesses whose names appear below to act as witnesses to my signature to this Will.

Signed on June 1, 1988, at San Diego County, California.

Walter A. Zitzau
WALTER A. ZITZAU

Each of us declares, under penalty of perjury under the laws of California, that the Testator signed this Will in our presence, all of us being present at the same time, and we now, at the Testator's request, in the Testator's presence, and in the presence of each other, sign below as witnesses, declaring that the Testator appears to be of sound mind and under no duress, fraud, or undue influence.

Signed on June 1, 1988 at San Diego County, California.

[Signature] residing at 9210 Bramble Road
La Mesa, CA 92042
[Signature] residing at 1032 Delaware St.
Imperial Beach, CA 92033

2011 OCT - 1 A 7:39
PHOENIX, ARIZONA

REC'D
BLM AZ STATE OFFICE
62548

880949011
PB20100831 BEST COPY

SPOUSE'S CONSENT

I, JACQUELYN WRAGE ZITLAU, spouse of the Testator herein, certify that I have read the foregoing Will of my spouse. I certify that I fully understand said Will, and that my spouse, by this Will, disposes of not only my spouse's separate property, but also our community property, and quasi-community property, now owned, or later acquired, including my half of such community or quasi-community property.

Being fully satisfied with the provisions of the Will, I elect to accept and acquiesce in the disposition provided for by my spouse of my community property, or quasi-community property, share. I waive all claims, otherwise than according to the provisions of the Will, to my interest in any community property, and quasi-community property, and to any other property disposed of by the Will, but not including my right to a family allowance out of my spouse's estate during probate, or my rights to have a homestead and exempt personal property set aside out of my spouse's estate.

I further agree that, after my spouse's death, I will implement the election by promptly executing all required documents, and by conveying to the Trustee all property as required in the Article disposing of the residue of my estate, as set forth in my spouse's Will.

This instrument is not a present transfer or release of my rights in any property. It is revocable by written instrument, executed by me, and delivered to my spouse, during my spouse's lifetime. This instrument shall be effective and binding for any purpose on the conditions that the foregoing Will shall be duly admitted to probate by a court of competent jurisdiction, that it shall not be successfully contested, and that probate shall not be revoked.

Dated: June 1, 1988

Jacquelyn Wrage Zitlau
JACQUELYN WRAGE ZITLAU

On the date last above written, at San Diego County, California, JACQUELYN WRAGE ZITLAU, spouse of Testator, signed the foregoing instrument in our presence, and we at said spouse's request and in said spouse's presence, subscribe our names as witnesses.

Deborah L. Beard

Deposited Will No. PW62548

The foregoing instrument is a full, true and correct copy of the original which has been deposited in this office, and which has not, to date, been presented for probate.

Attest: 03/09/10
Clerk of the Superior Court
of the State of California, in and for the County of San Diego

By K. Erive Deputy
R. ERIVE



BLMAZ STATE OFFICE
DENIX, ARIZONA
OCT -7 A 7:39
PW62548 FICE

Enclosed the papers
you got me for me
& what you like (Alison)
Spec 10.0 each x 20 = \$200.00

Claims 65092 - 65111
Walter Zellman to
Patricia Bush
Trustee of the BUSH Family
Trust.

Please call me if
if you have any questions

Patricia Bush
1015 Camino Real
G-3
Phoenix, Arizona
85018

RECEIVED
BLM AZ STATE OFFICE
OCT 11 2011

U. 520. 387.6250
A 520 387 6513
FAX - 520 387.6852

United States Department of the Interior

Bureau of Land Management

• LANDS/RECREATION & PLANNING

ONE N CENTRAL AVE

PHOENIX, AZ 85004 -2203

Phone: 602-417-9200

Receipt

No:

2448359

Transaction #: 2524254	
Date of Transaction: 10/28/2011	
CUSTOMER:	
PATRICIA BUSH 1015 N CAMERON AVE AJO,AZ 85321-2035 US	

LINE #	QTY	DESCRIPTION	REMARKS	UNIT PRICE	TOTAL
1	1.00	LOCATABLE MINERALS / MINING CLAIMS-NOT NEW-UNADJUD,ONE AUTH NO. ONLY / MINING CLAIM MONEY RECEIVED CASES: AMC65092/\$200.00	TRF-20	- n/a -	200.00
TOTAL:					\$200.00

PAYMENT INFORMATION					
1	AMOUNT:	200.00	POSTMARKED:	N/A	
	TYPE:	CHECK	RECEIVED:	10/07/2011	
	CHECK NO:	4437			
	NAME:	JIM BUSH SAND & GRAVEL 1015 N CAMERON AVE AJO AZ 85321-2035 US			

REMARKS
TEMP RECEIPT-170681


This receipt was generated by the automated BLM Collections and Billing System and is a paper representation of a portion of the official electronic record contained therein.

Jim Bush Sand & Gravel
1015 N. Cameron Avenue
Ajo, AZ 85321

CERTIFIED MAIL™



7008 1140 0000 2083 5441



1000

85004

U.S. POSTAGE
PAID
AJO, AZ
85321
SEP 14 11
AMOUNT

\$5.35
00067461-03



RECEIVED
BLM AZ STATE OFFICE

2011 SEP 15 P. 2:27

COCHISE, ARIZONA

United State Dept of the Interior
Bureau of Land Management -
Business Support SCS DIV.
One N. Central Ave. Suite 800
Phoenix AZ 85004-4427

Attn: Tina
(Accounting)



9/13/11

Dear Tim,

Enclosing a copy of the deed for the Walter Zillow Class 65092-6511.

Enclosing a check for \$10.00 cash (see # 10) as per the deed with you.

Please call if you have a question.

Office 520 387 4250
Home 520 387 4513
Cell 602 708 895

Thank you,
Della T. ...

2011 SEP 16 A 7:28
PHOENIX, ARIZONA

RECEIVED
BIMAZ STATE OFFICE

check \$ 200.00

NOTICE!!

These documents have been scanned!

Do not place un-scanned documents beneath this notice!

Do not remove this notice from this file!

GPO Jacket No. 560-102
Print Order 61549
Rise Business Services, LLC
Job=AZ15 9/16/2019



Box Number= AZ15246



Claim Begin-End: AMC065092-AMC065112

4 Annual Filings



AZ15246-1

AMC065092-AMC069530

UNITED STATES
DEPARTMENT OF THE INTERIOR
BUREAU OF LAND MANAGEMENT
**MAINTENANCE FEE PAYMENT FORM
FOR PLACER MINING CLAIMS**

65092

Remitter Name: Patricia Bosh
Mailing Address: 1015 N. CAMERON AVE
City, State, Zip: Ajo, Az. 85321

(1)

Check here if this is a change of address.

FOR COUNTY RECORDER'S USE

No. of claims 20
Total due BLM \$ 3,300.00

1. The maintenance fee may be paid by cash, check, money order, Bureau of Land Management (BLM) Declining Deposit Account, or credit card (VISA, American Express, Discover, or MasterCard). Payments must be remitted to the BLM State Office where your claim or site is recorded and received on or before September 1. If the payment is mailed, the envelope must be postmarked by a bona fide delivery service on or before September 1 and received at the proper BLM State Office within 15 calendar days after the due date. Payments may also be made by telephone using a credit card. A complete listing of BLM State Offices with their addresses and phone numbers can be found at <http://www.blm.gov>.

2. The maintenance fee for the following claim(s) applies to the assessment year 2021.

65092-65101

CLAIM NAME	BLM SERIAL NO.	ACRES IN CLAIM	PAYMENT DUE TO THE BLM (See Instructions on Page 2)
1. IRON WOOD	65092		# 165.00 each
2. INDEPENDENCE ^{NO 1}	65093		Claim
3. INDEPENDENCE ^{NO 2}	65094		
4. INDEPENDENCE ^{NO 3}	65095		
5. INDEPENDENCE ^{NO 4}	65096		
6. INDEPENDENCE ^{NO 5}	65097		
7. INDEPENDENCE ^{NO 6}	65098		
8. PINNACLE	65099		
9. IRON CROWN	65100		
10. J.C. FRACTION	65101		

RECEIVED
BLM STATE OFFICE
2020 SEP - 1 A 9 15
PHOENIX, ARIZONA

Use a separate sheet for additional claim names, serial numbers, and claimant names and addresses.
10 x 165.00 = 1650.00
4795875

(Continued on page 2)

ENTERED
SEP 09 2020
BY: mm

Thank You,
Patti

UNITED STATES
DEPARTMENT OF THE INTERIOR
BUREAU OF LAND MANAGEMENT
**MAINTENANCE FEE PAYMENT FORM
FOR PLACER MINING CLAIMS**

Remitter Name: PATRICIA BUSH
Mailing Address: 1015 N. CAMERON AVE
City, State, Zip: Ajo, AZ 85321

Check here if this is a change of address.

(2)

FOR COUNTY RECORDER'S USE

No. of claims 20
Total due BLM \$ 3300.00

- The maintenance fee may be paid by cash, check, money order, Bureau of Land Management (BLM) Declining Deposit Account, or credit card (VISA, American Express, Discover, or MasterCard). Payments must be remitted to the BLM State Office where your claim or site is recorded and received on or before September 1. If the payment is mailed, the envelope must be postmarked by a bona fide delivery service on or before September 1 and received at the proper BLM State Office within 15 calendar days after the due date. Payments may also be made by telephone using a credit card. A complete listing of BLM State Offices with their addresses and phone numbers can be found at <http://www.blm.gov>.
- The maintenance fee for the following claim(s) applies to the assessment year 2021.

65102-65111

CLAIM NAME	BLM SERIAL NO.	ACRES IN CLAIM	PAYMENT DUE TO THE BLM (See Instructions on Page 2)
11. DIAMONDBACK ^{NO 1}	65102		\$165.00 each
12. DIAMONDBACK ^{NO 2}	65103		Claim
13. DIAMONDBACK ^{NO 3}	65104		
14. DIAMONDBACK ^{NO 4}	65105		
15. RAMBLER	65106		RECEIVED BLM STATE OFFICE PHOENIX, ARIZONA 2020 SEP - 1 A 9 15
16. AJEX	65107		
17. MALIC LITE	65108		
18. CHANGE	65109		
19. COPPER SOLPHATE	65110		
20. EAGLES	65111		

Use a separate sheet for additional claim names, serial numbers, and claimant names and addresses.

10 x 165.00 = 1650.00
#4795875

*Thank You
Patti*

United States Department of the Interior
Bureau of Land Management
 DIV OF LANDS, MINRLS & ENERGY
 ONE N CENTRAL AVE
 PHOENIX, AZ 85004 -4427
 Phone: 602-417-9200

Receipt	
No:	4795875

Transaction #: 4923033	
Date of Transaction: 09/01/2020	
CUSTOMER:	
PATRICIA BUSH 1015 N CAMERON AVE AJO, AZ 85321-2035 US	

LINE #	QTY	DESCRIPTION	REMARKS	UNIT PRICE	TOTAL
1	1.00	LOCATABLE MINERALS / MINING CLAIMS- NOT NEW-UNADJUD, ONE AUTH NO. ONLY / MINING CLAIM MONEY RECEIVED CASES: AMC65092/\$3300.00	MAINT	- n/a -	3300.00
TOTAL:					\$3,300.00

PAYMENT INFORMATION				
1	AMOUNT:	3300.00	POSTMARKED:	N/A
	TYPE:	CHECK	RECEIVED:	09/01/2020
	CHECK NO:	6430		
	NAME:	JIM BUSH SAND AND GRAVEL 1015 N CAMERON AVE AJO AZ 85321-2035 US		

REMARKS

This receipt was generated by the automated BLM Collections and Billing System and is a paper representation of a portion of the official electronic record contained therein.

JIM BUSH SAND & GRAVEL
1015 N CAMERON AVE
AJO, AZ 85321

PLACE STICKER AT TOP OF ENVELOPE TO THE RIGHT
OF THE RETURN ADDRESS. FOLD AT DOTTED LINE
CERTIFIED MAIL

PHOENIX, AZ 852



AUG 26 2020 PM 10

7019 2280 0002 3073 2806

RECEIVED
AUG 26 2020
1 2020 SEP - 1 A 9 15
PHOENIX, ARIZONA

*United States Department of the Interior
Bureau of Land Management
One North Central Avenue, Suite 800
Phoenix, AZ 85004-4427*



U.S. POSTAGE PAID
FCM LETTER
AJO, AZ
85321
AUG 26, 20
AMOUNT

\$6.95

R2304W121555-8

1000

85004

UNITED STATES
DEPARTMENT OF THE INTERIOR
BUREAU OF LAND MANAGEMENT
**MAINTENANCE FEE PAYMENT FORM
FOR PLACER MINING CLAIMS**

65092

①

Remitter Name: Patricia A Bush
Mailing Address: 1015 N CAMERON AVE
City, State, Zip: AVO ARIZ 85321

Check here if this is a change of address.

FOR COUNTY RECORDER'S USE

No. of claims 20
Total due BLM \$ \$300.00

1. The maintenance fee may be paid by cash, check, money order, Bureau of Land Management (BLM) Declining Deposit Account, or credit card (VISA, American Express, Discover, or MasterCard). Payments must be remitted to the BLM State Office where your claim or site is recorded and received on or before September 1. If the payment is mailed, the envelope must be postmarked by a bona fide delivery service on or before September 1 and received at the proper BLM State Office within 15 calendar days after the due date. Payments may also be made by telephone using a credit card. A complete listing of BLM State Offices with their addresses and phone numbers can be found at <http://www.blm.gov>.

2. The maintenance fee for the following claim(s) applies to the assessment year 2020
65092-65101


	CLAIM NAME	BLM SERIAL NO.	ACRES IN CLAIM	PAYMENT DUE TO THE BLM (See Instructions on Page 2)
1	IRON WOOD	65092		\$165 each
2	INDEPENDENCE	65093		Claim
3	INDEPENDENCE #2	65094		
4	INDEPENDENCE #3	65095		
5	INDEPENDENCE #4	65096		
6	INDEPENDENCE #5	65097		
7	INDEPENDENCE #6	65098		
8	PINNACLE	65099		
9	IRON CROWN	65100		
10	ICE FRACTION	65101		

RECEIVED
BLM AZ STATE OFFICE
PHOENIX, ARIZONA
2019 AUG 29 P 3:08

Use a separate sheet for additional claim names, serial numbers, and claimant names and addresses. 10 x 165.00 \$1650.00

4549681

(Continued on page 2)



[Handwritten Signature]

UNITED STATES
DEPARTMENT OF THE INTERIOR
BUREAU OF LAND MANAGEMENT
**MAINTENANCE FEE PAYMENT FORM
FOR PLACER MINING CLAIMS**

Remitter Name: Patricia G. Bush
 Mailing Address: 1015 S. CUMERKON AVE
 City, State, Zip: AS AK 12 85321

(2)

Check here if this is a change of address.

FOR COUNTY RECORDER'S USE

No. of claims 20
 Total due BLM \$ 3300.00

- The maintenance fee may be paid by cash, check, money order, Bureau of Land Management (BLM) Declining Deposit Account, or credit card (VISA, American Express, Discover, or MasterCard). Payments must be remitted to the BLM State Office where your claim or site is recorded and received on or before September 1. If the payment is mailed, the envelope must be postmarked by a bona fide delivery service on or before September 1 and received at the proper BLM State Office within 15 calendar days after the due date. Payments may also be made by telephone using a credit card. A complete listing of BLM State Offices with their addresses and phone numbers can be found at <http://www.blm.gov>.
- The maintenance fee for the following claim(s) applies to the assessment year 2020
65102-65111

CLAIM NAME	BLM SERIAL NO.	ACRES IN CLAIM	PAYMENT DUE TO THE BLM (See Instructions on Page 2)
11 Diamond Back No 1	65102		\$ 165.00 each
12 Diamond Back No 2	65103		claim
13 Diamond Back No 3	65104		
14 Diamond Back No 4	65105		
15 Rambler	65106		
16 ALEX	65107		
17 Malicite	65108		
18 Change	65109		
19 Copper Sulphate	65110		
20 ENIGLES	65111		

RECEIVED
 BLM ALASKA STATE OFFICE
 2019 AUG 29 P 3:08
 PHOENIX, ARIZONA

Use a separate sheet for additional claim names, serial numbers, and claimant names and addresses. 10 x 165.00 = 1650.00

Handwritten signature

United States Department of the Interior
Bureau of Land Management
 DIV OF LANDS, MINRLS & ENERGY
 ONE N CENTRAL AVE
 PHOENIX, AZ 85004 -4427
 Phone: 602-417-9200

Receipt	
No:	4549681

Transaction #: 4670712
Date of Transaction: 08/31/2019
CUSTOMER:
PATRICIA BUSH 1015 N CAMERON AVE AJO,AZ 85321-2035 US

LINE #	QTY	DESCRIPTION	REMARKS	UNIT PRICE	TOTAL
1	1.00	LOCATABLE MINERALS / MINING CLAIMS- NOT NEW-UNADJUD,ONE AUTH NO. ONLY / MINING CLAIM MONEY RECEIVED CASES: AMC65092/\$3300.00	MAINT 2020/20	- n/a -	3300.00
TOTAL:					\$3,300.00

PAYMENT INFORMATION			
1	AMOUNT:	3300.00	POSTMARKED: N/A
	TYPE:	CHECK	RECEIVED: 08/29/2019
	CHECK NO:	6226	
	NAME:	JIM BUSH SAND AND GRAVEL 1015 N CAMERON AVE AJO AZ 85321-2035 US	

REMARKS

This receipt was generated by the automated BLM Collections and Billing System and is a paper representation of a portion of the official electronic record contained therein.

UNITED STATES
DEPARTMENT OF THE INTERIOR
BUREAU OF LAND MANAGEMENT
**MAINTENANCE FEE PAYMENT FORM
FOR PLACER MINING CLAIMS**

65092

1

Remitter Name: Patricia C. Bush
Mailing Address: 2015 N. CAMERON AVE
City, State, Zip: Ajo AZ 85321

Check here if this is a change of address.

FOR COUNTY RECORDER'S USE

No. of claims 20
Total due BLM \$ 3100.00

- The maintenance fee may be paid by cash, check, money order, Bureau of Land Management (BLM) Declining Deposit Account, or credit card (VISA, American Express, Discover, or MasterCard). Payments must be remitted to the BLM State Office where your claim or site is recorded and received on or before September 1. If the payment is mailed, the envelope must be postmarked by a bona fide delivery service on or before September 1 and received at the proper BLM State Office within 15 calendar days after the due date. Payments may also be made by telephone using a credit card. A complete listing of BLM State Offices with their addresses and phone numbers can be found at <http://www.blm.gov>.
- The maintenance fee for the following claim(s) applies to the assessment year 2019
65092-65101

CLAIM NAME	BLM SERIAL NO.	ACRES IN CLAIM	PAYMENT DUE TO THE BLM (See Instructions on Page 2)
1- IRON WOOD	65092		\$156.00
2- INDEPENDENCE No. 1	65093		(Claim)
3- INDEPENDENCE No. 2	65094		
4- INDEPENDENCE No. 3	65095		
5- INDEPENDENCE No. 4	65096		
6- INDEPENDENCE No. 5	65097		
7- INDEPENDENCE No. 6	65098		
8- PINNACLE	65099		
9- IRON CROWN	65100		
10- IR. FRACTION	65101		

ENTERED
AUG 30 2019
BY: [Signature]

RECEIVED
BLM AZ STATE OFFICE
PHOENIX, ARIZONA
2018 AUG 27 PM 2:39

Use a separate sheet for additional claim names, serial numbers, and claimant names and addresses.

10x \$105.00 = 1550.00

#4247720

(Continued on page 2)

Entered 20 claims 8/30/2019

UNITED STATES
DEPARTMENT OF THE INTERIOR
BUREAU OF LAND MANAGEMENT
**MAINTENANCE FEE PAYMENT FORM
FOR PLACER MINING CLAIMS**

65092

(2)

Remitter Name: Patricia A Bush

Mailing Address: 1015 S. CAMERON AVE

City, State, Zip: AVO, ARIZ 85321

Check here if this is a change of address.

FOR COUNTY RECORDER'S USE

No. of claims 20 Total
Total due BLM \$ 3,100.00

- The maintenance fee may be paid by cash, check, money order, Bureau of Land Management (BLM) Declining Deposit Account, or credit card (VISA, American Express, Discover, or MasterCard). Payments must be remitted to the BLM State Office where your claim or site is recorded and received on or before September 1. If the payment is mailed, the envelope must be postmarked by a bona fide delivery service on or before September 1 and received at the proper BLM State Office within 15 calendar days after the due date. Payments may also be made by telephone using a credit card. A complete listing of BLM State Offices with their addresses and phone numbers can be found at <http://www.blm.gov>.
- The maintenance fee for the following claim(s) applies to the assessment year 2019
65102 - 65111

CLAIM NAME	BLM SERIAL NO.	ACRES IN CLAIM	PAYMENT DUE TO THE BLM (See Instructions on Page 2)
11 Diamond Back No 1	65102		\$15
12 Diamond Back No 2	65103		east. Claim
13 Diamond Back No 3	65104		
14 Diamond Back No 4	65105		
15 Rambler	65106		
16 Apex	65107		
17 Malichite	65108		
18 Change	65109		
19 Copper Sulphate	65110		
20 EAGLES	65111		

ENTERED
BY: [Signature]
AUG 30 2018

RECEIVED
BLM AZ STATE OFFICE
PHOENIX, ARIZONA
2018 AUG 27 P 2:39

Use a separate sheet for additional claim names, serial numbers, and claimant names and addresses.

10x165 = 1550

(Continued on page 2)

ENTERED
BY: [Signature]

Total \$3,100.00

Jim Bush Sand & Gravel
1015 N. Cameron Avenue
Ajo, AZ 85321

RETURN RECEIPT
REQUESTED



1000



85004

U.S. POSTAGE PAID
FCM LETTER
AJO, AZ
85321
AUG 24, 18
AMOUNT

\$6.20

R2304W121555-04



Bureau of LAND-MANAGEMENT
ARIZONA STATE OFFICE
1 NORTH CENTRAL AVE. SUITE 800
PHOENIX AZ 85004-4429

PLACE STICKER AT TOP OF ENVELOPE TO THE RIGHT
OF THE RETURN ADDRESS, FOLD AT DOTTED LINE

CERTIFIED MAIL®



7015 0640 0006 5223 9974

PHOENIX, ARIZONA

2018 AUG 27 P 2:38

RECEIVED
BLM AZ STATE OFFICE

United States Department of the Interior
Bureau of Land Management
 DIV OF LANDS, MINRLS & ENERGY
 ONE N CENTRAL AVE
 PHOENIX, AZ 85004 -4427
 Phone: 602-417-9200

Receipt

No: 4247720

Transaction #: 4363195	
Date of Transaction: 08/28/2018	
CUSTOMER:	
PATRICIA BUSH 1015 N CAMERON AVE AJO,AZ 85321-2035 US	

LINE #	QTY	DESCRIPTION	REMARKS	UNIT PRICE	TOTAL
1	1.00	LOCATABLE MINERALS / MINING CLAIMS- NOT NEW-UNADJUD, ONE AUTH NO. ONLY / MINING CLAIM MONEY RECEIVED CASES: AMC65092/\$3100.00	MAINT 2019/20	- n/a -	3100.00
TOTAL:					\$3,100.00

PAYMENT INFORMATION			
1	AMOUNT:	3100.00	POSTMARKED: N/A
	TYPE:	CHECK	RECEIVED: 08/27/2018
	CHECK NO:	5857	
	NAME:	BUSH, PATRICIA 1015 N CAMERON AVE AJO AZ 85321-2035 US	

REMARKS

This receipt was generated by the automated BLM Collections and Billing System and is a paper representation of a portion of the official electronic record contained therein.

UNITED STATES
DEPARTMENT OF THE INTERIOR
BUREAU OF LAND MANAGEMENT
**MAINTENANCE FEE PAYMENT FORM
FOR PLACER MINING CLAIMS**

65092

(1)

Remitter Name: Patricia A. Bush
Mailing Address: 1015 N. CAMERON AVE
City, State, Zip: AVO, AZ 85321

Check here if this is a change of address.

FOR COUNTY RECORDER'S USE

No. of claims 20
Total due BLM \$ 3,000.00

- The maintenance fee may be paid by cash, check, money order, Bureau of Land Management (BLM) Declining Deposit Account, or credit card (VISA, American Express, Discover, or MasterCard). Payments must be remitted to the BLM State Office where your claim or site is recorded and received on or before September 1. If the payment is mailed, the envelope must be postmarked by a bona fide delivery service on or before September 1 and received at the proper BLM State Office within 15 calendar days after the due date. Payments may also be made by telephone using a credit card. A complete listing of BLM State Offices with their addresses and phone numbers can be found at <http://www.blm.gov>.
- The maintenance fee for the following claim(s) applies to the assessment year 2018
65092-65101

CLAIM NAME	BLM SERIAL NO.	ACRES IN CLAIM	PAYMENT DUE TO THE BLM (See Instructions on Page 2)
1- IRON WOOD	65092		RECEIVED BLM AZ STATE OFFICE PHOENIX, ARIZONA 2017 AUG 28 P 3:46
2 INDEPENDENCE NO 1	65093		
3 INDEPENDENCE NO 2	65094		
4 INDEPENDENCE NO 3	65095		
5 INDEPENDENCE NO 4	65096		
6 INDEPENDENCE NO 5	65097		
7 INDEPENDENCE NO 6	65098		
8 PINNACLE	65099		
9 IRON @ POUN	65100		
10 JC FRACTION	65101		

10 x \$155 = 1,550

Use a separate sheet for additional claim names, serial numbers, and claimant names and addresses.

3964776

AT
9/1/17

UNITED STATES
DEPARTMENT OF THE INTERIOR
BUREAU OF LAND MANAGEMENT
**MAINTENANCE FEE PAYMENT FORM
FOR PLACER MINING CLAIMS**

②

Remitter Name: Patricia A Bush
Mailing Address: 1015 N. CAMERON AVE
City, State, Zip: ATU AZ 85324

Check here if this is a change of address.

FOR COUNTY RECORDER'S USE

No. of claims 20 Total
Total due BLM \$ 3100.00

1. The maintenance fee may be paid by cash, check, money order, Bureau of Land Management (BLM) Declining Deposit Account, or credit card (VISA, American Express, Discover, or MasterCard). Payments must be remitted to the BLM State Office where your claim or site is recorded and received on or before September 1. If the payment is mailed, the envelope must be postmarked by a bona fide delivery service on or before September 1 and received at the proper BLM State Office within 15 calendar days after the due date. Payments may also be made by telephone using a credit card. A complete listing of BLM State Offices with their addresses and phone numbers can be found at <http://www.blm.gov>.

2. The maintenance fee for the following claim(s) applies to the assessment year 2018
65102-65111

CLAIM NAME	BLM SERIAL NO.	ACRES IN CLAIM	PAYMENT DUE TO THE BLM (See Instructions on Page 2)
11 Diamond Back No 1	65102		155 each
12 Diamond Back No 2	65103		(Claim)
13 Diamond Back No 3	65104		
14 Diamond Back No 4	65105		
15 Rambler	65106		
16 Apex	65107		
17 Malicite	65108		
18 Change	65109		
19 Copper Sulphate	65110		
20 Eagles	65111		

RECEIVED
BLM AZ STATE OFFICE
PHOENIX, ARIZONA
2017 AUG 28 P 3 46

Use a separate sheet for additional claim names, serial numbers, and claimant names and addresses.

10x \$155 =
\$1550.00
Total
3100.00

Jim Bush Sand & Gravel
1015 N. Cameron Avenue
Ajo, AZ 85321

CERTIFIED MAIL




7015 0640 0006 5223 9943



UNITED STATES
POSTAL SERVICE

1013



85004

U.S. POSTAGE
PAID
AJO, AZ
85321
AUG 25, 17
AMOUNT

\$6.10

R2304W121788-03



RECEIVED
BLM AZ STATE OFFICE

2017 AUG 28 P 3:46

PHOENIX, ARIZONA

U.S. Dept of the Interior
Bureau of LAND MANAGEMENT
ARIZONA STATE OFFICE
1 North CENTRAL AVE Suite 800
PHOENIX AZ 85004-4427

8500444427 0041



United States Department of the Interior
Bureau of Land Management
 DIV OF LANDS, MINRLS & ENERGY
 ONE N CENTRAL AVE
 PHOENIX, AZ 85004 -4427
 Phone: 602-417-9200

Receipt

No: 3964776

Transaction #: 4074652	
Date of Transaction: 08/29/2017	
CUSTOMER:	
PATRICIA BUSH 1015 N CAMERON AVE AJO, AZ 85321-2035 US	

LINE #	QTY	DESCRIPTION	REMARKS	UNIT PRICE	TOTAL
1	1.00	LOCATABLE MINERALS / MINING CLAIMS- NOT NEW-UNADJUD, ONE AUTH NO. ONLY / MINING CLAIM MONEY RECEIVED CASES: AMC65092/\$3100.00	MAINT 2018/20	- n/a -	3100.00
TOTAL:					\$3,100.00

PAYMENT INFORMATION			
1	AMOUNT:	3100.00	POSTMARKED: 08/25/2017
	TYPE:	CHECK	RECEIVED: 08/28/2017
	CHECK NO:	5643	
	NAME:	JIM BUSH SAND AND GRAVEL 1015 N CAMERON AVE AJO AZ 85321-2035 US	

REMARKS

This receipt was generated by the automated BLM Collections and Billing System and is a paper representation of a portion of the official electronic record contained therein.

UNITED STATES
DEPARTMENT OF THE INTERIOR
BUREAU OF LAND MANAGEMENT
**MAINTENANCE FEE PAYMENT FORM
FOR PLACER MINING CLAIMS**

65092



Remitter Name: Patricia A. Bush
Mailing Address: 1015 N. CAMERON AVE
City, State, Zip: AJO, AZ 85321

Check here if this is a change of address.

FOR COUNTY RECORDER'S USE

No. of claims 20 Total
Total due BLM \$ 3/yr

1. The maintenance fee may be paid by cash, check, money order, Bureau of Land Management (BLM) Declining Deposit Account, or credit card (VISA, American Express, Discover, or MasterCard). Payments must be remitted to the BLM State Office where your claim or site is recorded and received on or before September 1. If the payment is mailed, the envelope must be postmarked by a bona fide delivery service on or before September 1 and received at the proper BLM State Office within 15 calendar days after the due date. Payments may also be made by telephone using a credit card. A complete listing of BLM State Offices with their addresses and phone numbers can be found at <http://www.blm.gov>.

2. The maintenance fee for the following claim(s) applies to the assessment year 2017.
65092-65101

CLAIM NAME	BLM SERIAL NO.	ACRES IN CLAIM	PAYMENT DUE TO THE BLM (See Instructions on Page 2)
1- IRON WOOD	65092		\$155. each
2 INDEPENDENCE NO 1	65093		Claim.
3 INDEPENDENCE NO 2	65094		
4 INDEPENDENCE NO 3	65095		
5 INDEPENDENCE NO 4	65096		
6 INDEPENDENCE NO 5	65097		
7 INDEPENDENCE NO 6	65098		
8 PINNACLE	65099		
9 IRON @ POUN	65100		
10 JC FRACTION	65101		

RECEIVED
BLM AZ STATE OFFICE
PHOENIX, ARIZONA
AUG 25 P 2:36

Use a separate sheet for additional claim names, serial numbers, and claimant names and addresses. $10 \times \$155 = 1,550$

(Continued on page 2)

ENTERED
AUG 29 2018
BY: RE

RECEIPT # 3642395

INSTRUCTIONS

1. This is an optional form that may be used to satisfy the requirements for the Bureau of Land Management (BLM) under the provisions of 43 U.S.C. §1744 and 30 U.S.C. §28f and the regulations thereunder (43 CFR part 3834). Since local and State laws may vary, you should contact your local and State agencies where the claims are located to ensure all applicable laws and requirements are satisfied.
2. This form should be used to pay the maintenance fee for placer mining claims only. To pay the maintenance fee for lode mining claims, mill sites or tunnel sites, use Form 3830-5.
3. Complete the section for the number of claims and the amount being remitted to the BLM.
4. Enter the year in paragraph 2 for the applicable assessment year.
5. List all mining claim names and the BLM serial number associated to the claim if the BLM has notified you what the serial number is. Every attempt should be made to include the current BLM serial number for each claim listed. List the acreage for each claim and the amount due based on the acreage. See the chart below for amounts due.
6. The maintenance fee for placer mining claims is paid for every 20 acres of the claim or portion thereof. When making a maintenance fee payment for your placer claim, you should make your payment in accordance with the following chart:

Number of acres in the claim	Maintenance Fee Payment Due Per Claim
≤ 20 acres	\$155
> 20 acres but ≤ 40 acres	\$310
> 40 acres but ≤ 60 acres	\$465
> 60 acres but ≤ 80 acres	\$620
> 80 acres but ≤ 100 acres	\$775
> 100 acres but ≤ 120 acres	\$930
> 120 acres but ≤ 140 acres	\$1,085
> 140 acres but ≤ 160 acres	\$1,240
> 160 acres	Contact the BLM

Legend: > means greater than; < means less than; = means equal to

7. The name and current mailing addresses of the person paying the maintenance fee(s) should be listed at the top of the form. If this is a change of address for a claimant, that should also be noted.
8. If needed, an additional sheet can be used to continue listing claim names, BLM serial numbers, acres in claim, payment due or the name and current mailing address of additional claimants.
9. If paying by credit card, you must complete the following credit card information on page 4: (a) exact name on the face of the credit card; (b) amount paid; (c) type of card; (d) credit card number; (e) expiration date of the card; and (f) telephone number. You must also sign page 4 to show authorization to charge the credit card.

NOTICES

THE PRIVACY ACT and 43 CFR 2.48(d) require that you be furnished with the following information in connection with the information requested by this form.

AUTHORITY: 30 U.S.C. 28f and 43 CFR part 3834 permit collection of the information requested by this form.

PRINCIPAL PURPOSE: The BLM will use the information you provide to record the annual maintenance fee payment for the claims listed and to verify that payment has been made in accordance with 30 U.S.C. 28f and 43 CFR part 3834.

ROUTINE USES: The BLM will only disclose this information in accordance with the provisions at 43 CFR 2.56(b) and (c).

EFFECT OF NOT PROVIDING INFORMATION: Disclosure of the requested information is required by 30 U.S.C. 28f and 43 CFR part 3834 for claimants paying the annual maintenance fee. The use of this specific form when paying the maintenance fee is optional. However, when paying the maintenance fee, it is the requested information on this form that is required to be submitted along with the fee. Failure to submit all the required information will delay the BLM's processing of the information and may preclude the BLM's acceptance of the maintenance fee payment, which may result in forfeiture of the mining claim(s) by the claimant.

RECEIVED
 BLM AZ STATE OFFICE
 2011 AUG 25 P 2:36
 PHOENIX, ARIZONA

UNITED STATES
DEPARTMENT OF THE INTERIOR
BUREAU OF LAND MANAGEMENT
**MAINTENANCE FEE PAYMENT FORM
FOR PLACER MINING CLAIMS**

Remitter Name: Patricia A Bush
Mailing Address: 1015 N. CAMERON AVE
City, State, Zip: AZO AZ 85324

Check here if this is a change of address.

FOR COUNTY RECORDER'S USE

No. of claims 20 Total
Total due BLM \$ 3100.00

1. The maintenance fee may be paid by cash, check, money order, Bureau of Land Management (BLM) Declining Deposit Account, or credit card (VISA, American Express, Discover, or MasterCard). Payments must be remitted to the BLM State Office where your claim or site is recorded and received on or before September 1. If the payment is mailed, the envelope must be postmarked by a bona fide delivery service on or before September 1 and received at the proper BLM State Office within 15 calendar days after the due date. Payments may also be made by telephone using a credit card. A complete listing of BLM State Offices with their addresses and phone numbers can be found at <http://www.blm.gov>.

2. The maintenance fee for the following claim(s) applies to the assessment year 2019
65102-65111

CLAIM NAME	BLM SERIAL NO.	ACRES IN CLAIM	PAYMENT DUE TO THE BLM (See Instructions on Page 2)
11 Diamond Back No 1	65102		155 each
12 Diamond Back No 2	65103		claim
13 Diamond Back No 3	65104		
14 Diamond Back No 4	65105		
15 Rambler	65106		
16 Apex	65107		
17 MAJICITE	65108		
18 CHANGE	65109		
19 Copper Sulphate	65110		
20. E Agles	65111		

RECEIVED
BLM AZ STATE OFFICE
PHOENIX, ARIZONA
2018 AUG 25 P 2:31

Use a separate sheet for additional claim names, serial numbers, and claimant names and addresses.

10x \$155 =
\$1550.00
total
3100.00

INSTRUCTIONS

1. This is an optional form that may be used to satisfy the requirements for the Bureau of Land Management (BLM) under the provisions of 43 U.S.C. §1744 and 30 U.S.C. §28f and the regulations thereunder (43 CFR part 3834). Since local and State laws may vary, you should contact your local and State agencies where the claims are located to ensure all applicable laws and requirements are satisfied.
2. This form should be used to pay the maintenance fee for placer mining claims only. To pay the maintenance fee for lode mining claims, mill sites or tunnel sites, use Form 3830-5.
3. Complete the section for the number of claims and the amount being remitted to the BLM.
4. Enter the year in paragraph 2 for the applicable assessment year.
5. List all mining claim names and the BLM serial number associated to the claim if the BLM has notified you what the serial number is. Every attempt should be made to include the current BLM serial number for each claim listed. List the acreage for each claim and the amount due based on the acreage. See the chart below for amounts due.
6. The maintenance fee for placer mining claims is paid for every 20 acres of the claim or portion thereof. When making a maintenance fee payment for your placer claim, you should make your payment in accordance with the following chart:

Number of acres in the claim	Maintenance Fee Payment Due Per Claim
≤ 20 acres	\$155
> 20 acres but ≤ 40 acres	\$310
> 40 acres but ≤ 60 acres	\$465
> 60 acres but ≤ 80 acres	\$620
> 80 acres but ≤ 100 acres	\$775
> 100 acres but ≤ 120 acres	\$930
> 120 acres but ≤ 140 acres	\$1,085
> 140 acres but ≤ 160 acres	\$1,240
> 160 acres	Contact the BLM

Legend: > means greater than; < means less than; = means equal to

7. The name and current mailing addresses of the person paying the maintenance fee(s) should be listed at the top of the form. If this is a change of address for a claimant, that should also be noted.
8. If needed, an additional sheet can be used to continue listing claim names, BLM serial numbers, acres in claim, payment due or the name and current mailing address of additional claimants.
9. If paying by credit card, you must complete the following credit card information on page 4: (a) exact name on the face of the credit card; (b) amount paid; (c) type of card; (d) credit card number; (e) expiration date of the card; and (f) telephone number. You must also sign page 4 to show authorization to charge the credit card.

NOTICES

THE PRIVACY ACT and 43 CFR 2.48(d) require that you be furnished with the following information in connection with the information requested by this form.

AUTHORITY: 30 U.S.C. 28f and 43 CFR part 3834 permit collection of the information requested by this form.

PRINCIPAL PURPOSE: The BLM will use the information you provide to record the annual maintenance fee payment for the claims listed and to verify that payment has been made in accordance with 30 U.S.C. 28f and 43 CFR part 3834.

ROUTINE USES: The BLM will only disclose this information in accordance with the provisions at 43 CFR 2.56(b) and (c).

EFFECT OF NOT PROVIDING INFORMATION: Disclosure of the requested information is required by 30 U.S.C. 28f and 43 CFR part 3834 for claimants paying the annual maintenance fee. The use of this specific form when paying the maintenance fee is optional. However, when paying the maintenance fee, it is the requested information on this form that is required to be submitted along with the fee. Failure to submit all the required information will delay the BLM's processing of the information and may preclude the BLM's acceptance of the maintenance fee payment, which may result in forfeiture of the mining claim(s) by the claimant.

RECEIVED
 BLM AZ STATE OFFICE
 2011 AUG 25 P 2:31
 PHOENIX ARIZONA

8/23/16

Enclosure Check
for ref 30. Quina

6509-65811

#155" x 70 = 3,100"

Thank you
Patricia

1015 N. CAMERON AVE

Ap A285321

Phone 520 387 6250

Fax 520 387 6852

PHOENIX, ARIZONA

2016 AUG 25 P 2:30

RECEIVED
16538

United States Department of the Interior
Bureau of Land Management
 DIV OF LANDS, MINRLS & ENERGY
 ONE N CENTRAL AVE
 PHOENIX, AZ 85004 -4427
 Phone: 602-417-9200

Receipt

No: 3642395

Transaction #: 3746347	
Date of Transaction: 08/26/2016	
CUSTOMER:	
PATRICIA BUSH 1015 N CAMERON AVE AJO, AZ 85321-2035 US	

LINE #	QTY	DESCRIPTION	REMARKS	UNIT PRICE	TOTAL
1	1.00	LOCATABLE MINERALS / MINING CLAIMS- NOT NEW-UNADJUD, ONE AUTH NO. ONLY / MINING CLAIM MONEY RECEIVED CASES: AMC65092/\$3100.00	MAINT FEE 2017 - 20	- n/a -	3100.00
TOTAL:					\$3,100.00

PAYMENT INFORMATION			
1	AMOUNT:	3100.00	POSTMARKED: 08/23/2016
	TYPE:	CHECK	RECEIVED: 08/25/2016
	CHECK NO:	5447	
	NAME:	JIM BUSH SAND AND GRAVEL 1015 N CAMERON AVE AJO AZ 85321-2035 US	

REMARKS

This receipt was generated by the automated BLM Collections and Billing System and is a paper representation of a portion of the official electronic record contained therein.

UNITED STATES
DEPARTMENT OF THE INTERIOR
BUREAU OF LAND MANAGEMENT
**MAINTENANCE FEE PAYMENT FORM
FOR PLACER MINING CLAIMS**

①
65092

Remitter Name: Patricia A. Bush
Mailing Address: 1015 Cameron Ave
City, State, Zip: ATA, AZ 85321

Check here if this is a change of address.

FOR COUNTY RECORDER'S USE

No. of claims 20 total
Total due BLM \$ 3100.00

1. The maintenance fee may be paid by cash, check, money order, Bureau of Land Management (BLM) Declining Deposit Account, or credit card (VISA, American Express, Discover, or MasterCard). Payments must be remitted to the BLM State Office where your claim or site is recorded and received on or before September 1. If the payment is mailed, the envelope must be postmarked by a bona fide delivery service on or before September 1 and received at the proper BLM State Office within 15 calendar days after the due date. Payments may also be made by telephone using a credit card. A complete listing of BLM State Offices with their addresses and phone numbers can be found at <http://www.blm.gov>.

2. The maintenance fee for the following claim(s) applies to the assessment year 2016.

65092-65101

CLAIM NAME	BLM SERIAL NO.	ACRES IN CLAIM	PAYMENT DUE TO THE BLM (See Instructions on Page 2)
1 Iron Wood	65092		\$155.00 check (claim)
2 INDEPENDENCE No 1	65093		
3 INDEPENDENCE No 2	65094		
4 INDEPENDENCE No 3	65095		
5 INDEPENDENCE No 4	65096		
6 INDEPENDENCE No 5	65097		
7 INDEPENDENCE No 6	65098		
8 PINNACLE	65099		
9 IRON CROWN	65100		
10 JC FRACTION	65101		

BLM RECEIVED
2015 AUG 26 P 3:06
PHOENIX, ARIZONA

$10 \times 155.00 = 1,550.00$

Use a separate sheet for additional claim names, serial numbers, and claimant names and addresses.

ENTERED
AUG 28 2015
BY Rina

RECEIPT # 3378203

INSTRUCTIONS

1. This is an optional form that may be used to satisfy the requirements for the Bureau of Land Management (BLM) under the provisions of 43 U.S.C. §1744 and 30 U.S.C. §28f and the regulations thereunder (43 CFR part 3834). Since local and State laws may vary, you should contact your local and State agencies where the claims are located to ensure all applicable laws and requirements are satisfied.
2. This form should be used to pay the maintenance fee for placer mining claims only. To pay the maintenance fee for lode mining claims, mill sites or tunnel sites, use Form 3830-5.
3. Complete the section for the number of claims and the amount being remitted to the BLM.
4. Enter the year in paragraph 2 for the applicable assessment year.
5. List all mining claim names and the BLM serial number associated to the claim if the BLM has notified you what the serial number is. Every attempt should be made to include the current BLM serial number for each claim listed. List the acreage for each claim and the amount due based on the acreage. See the chart below for amounts due.
6. The maintenance fee for placer mining claims is paid for every 20 acres of the claim or portion thereof. When making a maintenance fee payment for your placer claim, you should make your payment in accordance with the following chart:

Number of acres in the claim	Maintenance Fee Payment Due Per Claim
≤ 20 acres	\$155
> 20 acres but ≤ 40 acres	\$310
> 40 acres but ≤ 60 acres	\$465
> 60 acres but ≤ 80 acres	\$620
> 80 acres but ≤ 100 acres	\$775
> 100 acres but ≤ 120 acres	\$930
> 120 acres but ≤ 140 acres	\$1,085
> 140 acres but ≤ 160 acres	\$1,240
> 160 acres	Contact the BLM

Legend: > means greater than; < means less than; = means equal to

7. The name and current mailing addresses of the person paying the maintenance fee(s) should be listed at the top of the form. If this is a change of address for a claimant, that should also be noted.
8. If needed, an additional sheet can be used to continue listing claim names, BLM serial numbers, acres in claim, payment due or the name and current mailing address of additional claimants.
9. If paying by credit card, you must complete the following credit card information on page 4: (a) exact name on the face of the credit card; (b) amount paid; (c) type of card; (d) credit card number; (e) expiration date of the card; and (f) telephone number. You must also sign page 4 to show authorization to charge the credit card.

NOTICES

THE PRIVACY ACT and 43 CFR 2.48(d) require that you be furnished with the following information in connection with the information requested by this form.

AUTHORITY: 30 U.S.C. 28f and 43 CFR part 3834 permit collection of the information requested by this form.

PRINCIPAL PURPOSE: The BLM will use the information you provide to record the annual maintenance fee payment for the claims listed and to verify that payment has been made in accordance with 30 U.S.C. 28f and 43 CFR part 3834.

ROUTINE USES: The BLM will only disclose this information in accordance with the provisions at 43 CFR 2.56(b) and (c).

EFFECT OF NOT PROVIDING INFORMATION: Disclosure of the requested information is required by 30 U.S.C. 28f and 43 CFR part 3834 for claimants paying the annual maintenance fee. The use of this specific form when paying the maintenance fee is optional. However, when paying the maintenance fee, it is the requested information on this form that is required to be submitted along with the fee. Failure to submit all the required information will delay the BLM's processing of the information and may preclude the BLM's acceptance of the maintenance fee payment, which may result in forfeiture of the mining claim(s) by the claimant.

2015 AUG 26 P 3:06

RECEIVED
BLM ARIZONA OFFICE

PHOENIX, ARIZONA

UNITED STATES
DEPARTMENT OF THE INTERIOR
BUREAU OF LAND MANAGEMENT
**MAINTENANCE FEE PAYMENT FORM
FOR PLACER MINING CLAIMS**

(2)

Remitter Name: Patricia C. Bush
 Mailing Address: 1015. CAMERON AVE
 City, State, Zip: AZO AZ 85321

Check here if this is a change of address.

FOR COUNTY RECORDER'S USE

No. of claims 20 total
 Total due BLM \$ 3,100.00

1. The maintenance fee may be paid by cash, check, money order, Bureau of Land Management (BLM) Declining Deposit Account, or credit card (VISA, American Express, Discover, or MasterCard). Payments must be remitted to the BLM State Office where your claim or site is recorded and received on or before September 1. If the payment is mailed, the envelope must be postmarked by a bona fide delivery service on or before September 1 and received at the proper BLM State Office within 15 calendar days after the due date. Payments may also be made by telephone using a credit card. A complete listing of BLM State Offices with their addresses and phone numbers can be found at <http://www.blm.gov>.

2. The maintenance fee for the following claim(s) applies to the assessment year 2016
65102 - 65111

CLAIM NAME	BLM SERIAL NO.	ACRES IN CLAIM	PAYMENT DUE TO THE BLM (See Instructions on Page 2)
11 Diamond Back #1	65102		BLM RECEIVED PHOENIX, ARIZONA 2015 AUG 26 P 3:06
12 Diamond Back #2	65103		
13 Diamond Back #3	65104		
14 Diamond Back #4	65105		
15 Rambler	65106		
16 Ajax	65107		
17 Malichite	65108		
18 Change	65109		
19 Copper Sulfate	65110		
20 Eagles	65111		

$10 \times 155 = 1550$
total 3,100.00

Use a separate sheet for additional claim names, serial numbers, and claimant names and addresses.

INSTRUCTIONS

1. This is an optional form that may be used to satisfy the requirements for the Bureau of Land Management (BLM) under the provisions of 43 U.S.C. §1744 and 30 U.S.C. §28f and the regulations thereunder (43 CFR part 3834). Since local and State laws may vary, you should contact your local and State agencies where the claims are located to ensure all applicable laws and requirements are satisfied.
2. This form should be used to pay the maintenance fee for placer mining claims only. To pay the maintenance fee for lode mining claims, mill sites or tunnel sites, use Form 3830-5.
3. Complete the section for the number of claims and the amount being remitted to the BLM.
4. Enter the year in paragraph 2 for the applicable assessment year.
5. List all mining claim names and the BLM serial number associated to the claim if the BLM has notified you what the serial number is. Every attempt should be made to include the current BLM serial number for each claim listed. List the acreage for each claim and the amount due based on the acreage. See the chart below for amounts due.
6. The maintenance fee for placer mining claims is paid for every 20 acres of the claim or portion thereof. When making a maintenance fee payment for your placer claim, you should make your payment in accordance with the following chart:

Number of acres in the claim	Maintenance Fee Payment Due Per Claim
<= 20 acres	\$155
> 20 acres but <= 40 acres	\$310
> 40 acres but <= 60 acres	\$465
> 60 acres but <= 80 acres	\$620
> 80 acres but <= 100 acres	\$775
> 100 acres but <= 120 acres	\$930
> 120 acres but <= 140 acres	\$1,085
> 140 acres but <= 160 acres	\$1,240
> 160 acres	Contact the BLM

RECEIVED
 BLM ARIZONA OFFICE
 2015 AUG 26 P 3:06
 PHOENIX, ARIZONA

Legend: > means greater than; < means less than; = means equal to

7. The name and current mailing addresses of the person paying the maintenance fee(s) should be listed at the top of the form. If this is a change of address for a claimant, that should also be noted.
8. If needed, an additional sheet can be used to continue listing claim names, BLM serial numbers, acres in claim, payment due or the name and current mailing address of additional claimants.
9. If paying by credit card, you must complete the following credit card information on page 4: (a) exact name on the face of the credit card; (b) amount paid; (c) type of card; (d) credit card number; (e) expiration date of the card; and (f) telephone number. You must also sign page 4 to show authorization to charge the credit card.

NOTICES

THE PRIVACY ACT and 43 CFR 2.48(d) require that you be furnished with the following information in connection with the information requested by this form.

AUTHORITY: 30 U.S.C. 28f and 43 CFR part 3834 permit collection of the information requested by this form.

PRINCIPAL PURPOSE: The BLM will use the information you provide to record the annual maintenance fee payment for the claims listed and to verify that payment has been made in accordance with 30 U.S.C. 28f and 43 CFR part 3834.

ROUTINE USES: The BLM will only disclose this information in accordance with the provisions at 43 CFR 2.56(b) and (c).

EFFECT OF NOT PROVIDING INFORMATION: Disclosure of the requested information is required by 30 U.S.C. 28f and 43 CFR part 3834 for claimants paying the annual maintenance fee. The use of this specific form when paying the maintenance fee is optional. However, when paying the maintenance fee, it is the requested information on this form that is required to be submitted along with the fee. Failure to submit all the required information will delay the BLM's processing of the information and may preclude the BLM's acceptance of the maintenance fee payment, which may result in forfeiture of the mining claim(s) by the claimant.

8/25/16

They are new from you
may I help. every thing is
open.

Embassy Club for
20 Claims 6509-6511.
= 155 x 20 = 3,100⁰

Please call up FAXES
of things as it right

Thank you very much
John Bush


1015 N. Central Ave
G C 85321

Fax 520 389-6852

Phone 520-389-6250

RECEIVED
BLM AZ STATE OFF
2015 AUG 26 P 3
PHOENIX, ARIZO

Jim Bush Sand & Gravel
1015 N. Cameron Avenue
Ajo, AZ 85321



7013 1710 0000 3137 1025

PHOENIX
25 AUG 2015
10 15



1022



85004

U.S. POSTAGE
PAID
AJO, AZ
85321
AUG 25, 15
AMOUNT
\$6.25
00121788-02

RECEIVED
AZ STATE

2015 AUG 26 P 3:04

PHOENIX, ARIZONA

U.S. Dept of the Interior
Bureau of Land Management
AZ State office
1 North Central AVE Suite 800
PHOENIX, AZ 85004

att
Claims Report
C.M.H.

PLACE STICKER AT TOP OF ENVELOPE TO THE RIGHT
OF THE RETURN ADDRESS, FOLD AT DOTTED LINE

CERTIFIED MAIL

United States Department of the Interior
Bureau of Land Management
LANDS/RECREATION & PLANNING
ONE N CENTRAL AVE
PHOENIX, AZ 85004 -2203
Phone: 602-417-9200

Receipt

No: 3378203

Transaction #: 3476456	
Date of Transaction: 08/27/2015	
CUSTOMER:	
PATRICIA BUSH 1015 N CAMERON AVE AJO, AZ 85321-2035 US	

LINE #	QTY	DESCRIPTION	REMARKS	UNIT PRICE	TOTAL
1	1.00	LOCATABLE MINERALS / MINING CLAIMS-NOT NEW-UNADJUD, ONE AUTH NO. ONLY / MINING CLAIM MONEY RECEIVED CASES: AMC65092/\$3100.00	MAINT FEE PYMNT - 20 2016	- n/a -	3100.00
TOTAL:					\$3,100.00

PAYMENT INFORMATION			
1	AMOUNT:	3100.00	POSTMARKED: 08/25/2015
	TYPE:	CHECK	RECEIVED: 08/26/2015
	CHECK NO:	5246	
	NAME:	JIM BUSH SAND AND GRAVEL 1015 N CAMERON AVE AJO AZ 85321-2035 US	

REMARKS

This receipt was generated by the automated BLM Collections and Billing System and is a paper representation of a portion of the official electronic record contained therein.

ENTERED
AUG 28 2015
BY: *[Signature]*

8/27/2015

65092

RECEIVED
BLM AZ STATE OFFICE

2014 AUG 27 P 2:18

PHOENIX, ARIZONA

BLM
Date
Stamp

MAINTENANCE FEE PAYMENT

Bush Family Trust
Claimant Name: PATRICIA A. BUSH
Address: 1015 N. CAMERON AVE
City: AVO State: ARIZ Zip: 85321
Telephone: 520.387.6250 (cell-602.376.8995)
E-mail address: _____
Signature: Pat Bush (65092-65101)

Check here if this is a change of address.

LINE NO.	AMC NUMBER	CLAIM/SITE NAME	COUNTY RECORDER DATA (If available)	TWP	RNG	SEC
1	65092	IRONWOOD	PIMA (all)			
2	65093	INDEPENDENCE	NO-1 Pima			
3	65094	INDEPENDENCE	NO-2 Pima			
4	65095	INDEPENDENCE	NO-3 Pima			
5	65096	INDEPENDENCE	NO-4 Pima			
6	65097	INDEPENDENCE	NO-5 Pima			
7	65098	INDEPENDENCE	NO-6 Pima			
8	65099	PINNACLE	Pima			
9	65100	IRON CROWN	Pima			
10	65101	JC FRACTION	Pima			

List additional claims on Form MCF114.

Bureau of Land Management
Arizona State Office
www.blm.gov/az

ENTERED
SEP 02 2014
BY: pb

No. of Claims: 20 x \$140 = \$3100.00
Check No: 5103 Init. ASH
Receipt No.: 3445300
For BLM Use Only

Form: MCF112
Revised July 2009

MAINTENANCE FEE PAYMENT

Bush Family Trust
 Claimant Name: Patricia C. Bush
 Address: 1075 N CAMERON AVE
 City: AVO State: AZ Zip: 85321
 Telephone: 520 387 6250 (Cell-602 376 8995)
 E-mail address: _____
 Signature: Pat Bush 65102
 65111

RECEIVED
 BLM AZ STATE OFFICE
 PHOENIX, ARIZONA
 JUL AUG 21 P 2:19
 BLM
 Date
 Stamp

Check here if this is a change of address.

(00.15)

LINE NO.	AMC NUMBER	CLAIM/SITE NAME	COUNTY RECORDER DATA (If available)	TWP	RNG	SEC
1	65102	Diamond BACK	No 1 - Pima			
2	65103	Diamond BACK	No 2 Pima			
3	65104	Diamond BACK	No 3 Pima			
4	65105	Diamond BACK	No 4 Pima			
5	65106	Rambler	Pima			
6	65107	Opex	Pima			
7	65108	Malichite	Pima			
8	65109	Change	Pima			
9	65110	Copper Sulfate	Pima			
10	65111	Eagles	Pima			

List additional claims on Form MCF114.

Bureau of Land Management
 Arizona State Office
 www.blm.gov/az/

No. of Claims: _____ x \$140 = _____
 Check No: _____ Init. _____
 Receipt No.: _____
 For BLM Use Only

Form: MCF112
 Revised July 2009

A personal note ...

Enclosed is check for 20
Merry (Amount 65092.65111
for \$3,000.00 - 20 x \$155 =
Thank you
Mita

Please send receipt to
Duke and Yvonne
15. N. CAMERON AVE
Ap A 21285321.


RECEIVED
DEM AZ STATE OFFICE
AUG 27 P 2 19
PHOENIX, ARIZONA
John

Jim Bush Sand & Gravel
1015 N. Cameron Avenue
Ajo, AZ 85321

CERTIFIED MAIL™



PHOENIX
AZ 852
28 AUG '14
PM 9L



U.S. POSTAGE
PAID
AJO, AZ
85321
AUG 26, 14
AMOUNT

\$6.49
00067461-03

7011 1570 0000 3781 1811

RECEIVED 1022
BLM AZ STATE OFFICE

85004

2014 AUG 27 P 2:19
PHOENIX, ARIZONA

Duncan Jim Bush Management
BLM State Office
1 North Central Ave. Suite 800
Phoenix AZ 85004-4437

RETURN RECEIPT
REQUESTED

PLACE STICKER AT TOP OF ENVELOPE TO THE RIGHT
OF THE RETURN ADDRESS, FOLD AT DOTTED LINE

United States Department of the Interior
Bureau of Land Management
LANDS/RECREATION & PLANNING
ONE N CENTRAL AVE
PHOENIX, AZ 85004 -2203
Phone: 602-417-9200

Receipt

No: 3115300

Transaction #: 3207038		ENTERED INTO COMPUTER
Date of Transaction: 08/28/2014		
CUSTOMER:		SEP - 2 2014 <i>RB</i>
PATRICIA BUSH 1015 N CAMERON AVE AJO, AZ 85321-2035 US		

LINE #	QTY	DESCRIPTION	REMARKS	UNIT PRICE	TOTAL
1	1.00	LOCATABLE MINERALS / MINING CLAIMS-NOT NEW-UNADJUD, ONE AUTH NO. ONLY / MINING CLAIM MONEY RECEIVED CASES: AMC65092/\$3100.00	MAINT FEE PYMNT (20) 2015	- n/a -	3100.00
TOTAL:					\$3,100.00

PAYMENT INFORMATION					
1	AMOUNT:	3100.00	POSTMARKED:	08/26/2014	
	TYPE:	CHECK	RECEIVED:	08/27/2014	
	CHECK NO:	5103			
	NAME:	JIM BUSH SAND AND GRAVEL 1015 N CAMERON AVE AJO AZ 85321-2035 US			

REMARKS

This receipt was generated by the automated BLM Collections and Billing System and is a paper representation of a portion of the official electronic record contained therein.

8/31/12

Endorsing Check for 20
Mening Claim. 65092-
thru-6511. \$2800.00. Please.

Send receipt to Jim Best
Indo. General.

1015 S. Cameron Ave.

Aj. AK12 85321.

Thank you
Datta Bush H

W. 520 387.6250

FAX 520 387.6852.

P.S.

If this is not the right form

and you send me one

Thank you very much
Datta

ENTERED
SEP 03 2012
BY: 18

MAINTENANCE FEE PAYMENT

Claimant Name: DUSH Family Trust
PATRICIA Q. DUSH

Address: 1015 N. CAMERON AVE

City: Ap State: ARZ Zip: 85321

Telephone: 520.387.6250 Cell-602.376-8995

E-mail address: _____

Signature: [Signature] 65102

Check here if this is a change of address. 65111

RECEIVED
 BLM AZ STATE OFFICE
 2013 AUG 26 P 12:53
 PHOENIX, ARIZONA
 BLM Date Stamp

LINE NO.	AMC NUMBER	CLAIM/SITE NAME	COUNTY RECORDER DATA (If available)	TWP	RNG	SEC
1	65102	Diamond Back	NO-1 - (Pima)			
2	65103	Diamond Back	NO-2 "			
3	65104	Diamond Back	NO-3 "			
4	65105	Diamond Back	NO-4 "			
5	65106	Rambler				
6	65107	AD EX				
7	65108	Malichite				
8	65109	Change				
9	65110	COPPER Sulphate				
10	65111	EAGLES				

List additional claims on Form MCF114.

Bureau of Land Management
 Arizona State Office
 www.blm.gov/az

No. of Claims: 10 x \$140 = _____
 Check No: _____ Init. _____
 Receipt No.: _____
 For BLM Use Only

Form: MCF112
 Revised July 2009

MAINTENANCE FEE PAYMENT

Bush Family Trust
 Claimant Name: PATRICIA G. BUSH
 Address: 10157 CAMERON AVE
 City: AZO State: ARIZ Zip: 85321
 Telephone: 520-387-6250 (Cell 602-376-8996)
 E-mail address: _____
 Signature: Patricia Bush (65092-65101)
 Check here if this is a change of address.

RECEIVED
 BLM AZ STATE OFFICE
 2013 AUG 26 P 12:53
 PHOENIX, ARIZONA
 BLM
 Date
 Stamp

LINE NO.	AMC NUMBER	CLAIM/SITE NAME	COUNTY RECORDER DATA (If available)	TWP	RNG	SEC
1	65092	IRONWOOD	(Pima) Coall			
2	65093	INDEPENDENCE	No-1 Pima			
3	65094	INDEPENDENCE	No-2 "			
4	65095	INDEPENDENCE	No-3 "			
5	65096	INDEPENDENCE	No-4 "			
6	65097	INDEPENDENCE	No-5 "			
7	65098	INDEPENDENCE	No-6 "			
8	65099	PINNACLE	"			
9	65100	IRONCROWN	"			
10	65101	J.C. FRACTION				

List additional claims on Form MCF114.

No. of Claims: 20 x \$140 = \$2800.00
 Check No: 4961 Init: ASA
 Receipt No.: 2865728
 For BLM Use Only

Bureau of Land Management
 Arizona State Office
 www.blm.gov/az

Form: MCF112
 Revised July 2009

United States Department of the Interior
Bureau of Land Management
 LANDS/RECREATION & PLANNING
 ONE N CENTRAL AVE
 PHOENIX, AZ 85004 -2203
 Phone: 602-417-9200

Receipt

No: 2865728

Transaction #: 2951647	
Date of Transaction: 08/27/2013	
CUSTOMER:	
PATRICIA BUSH 1015 N CAMERON AVE AJO, AZ 85321-2035 US	

LINE #	QTY	DESCRIPTION	REMARKS	UNIT PRICE	TOTAL
1	1.00	LOCATABLE MINERALS / MINING CLAIMS-NOT NEW-UNADJUD, ONE AUTH NO. ONLY / MINING CLAIM MONEY RECEIVED CASES: AMC65092/\$2800.00	MAINT FEE PYMNT (20) 2014	- n/a -	2800.00
TOTAL:					\$2,800.00

PAYMENT INFORMATION					
1	AMOUNT:	2800.00	POSTMARKED:	08/21/2013	
	TYPE:	CHECK	RECEIVED:	08/26/2013	
	CHECK NO:	4961			
	NAME:	JIM BUSH SAND AND GRAVEL 1015 N CAMERON AVE AJO AZ 85321-2035 US			

REMARKS

This receipt was generated by the automated BLM Collections and Billing System and is a paper representation of a portion of the official electronic record contained therein.

65092

MAINTENANCE FEE PAYMENT

Bush Family Trust
Claimant Name: Patricia A. Bush
Address: 10157 Cameron Ave
City: AZO State: ARIZ Zip: 85321
Telephone: 520.387.6250 (Call 602.376.8995)
E-mail address: _____
Signature: Patricia Bush 65092-
(65101)

RECEIVED
BLM AZ STATE OFFICE
2012 AUG 28 P 2:53
PHOENIX, ARIZONA
BLM
Date
Stamp

Check here if this is a change of address.

LINE NO.	AMC NUMBER	CLAIM/SITE NAME	COUNTY RECORDER DATA (If available)	TWP	RNG	SEC
1	65092	IRONWOOD	(Pima) call			
2	65093	INDEPENDENCE	No-1 Pima			
3	65094	INDEPENDENCE	No-2 "			
4	65095	INDEPENDENCE	No-3 "			
5	65096	INDEPENDENCE	No-4 "			
6	65097	INDEPENDENCE	No-5 "			
7	65098	INDEPENDENCE	No-6 "			
8	65099	PINNACLE	"			
9	65100	IRONCROWN	"			
10	65101	J.C. FRACTION				

List additional claims on Form MCF114.

Bureau of Land Management
Arizona State Office
www.blm.gov/az/

No. of Claims: 20 x \$140 = \$2800.00
Check No: 4717 Init. MSA
Receipt No.: 2643540
For BLM Use Only

Form: MCF112
Revised July 2009

This form is available from the Arizona Department of Mines and Mineral Resources and may be reproduced.

RE 9.10.12
ENTERED IN COMPUTER

RECEIVED
BLM AZ STATE OFFICE

2012 AUG 28 P 2:53

PHOENIX, ARIZONA

BLM
Date
Stamp

MAINTENANCE FEE PAYMENT

DUSH Family Trust
 Claimant Name: Patricia A. DUSH
 Address: 1015 N. CAMERON AVE
 City: Ap State: ARZ Zip: 85321
 Telephone: 520.387.6250 Cell-602.376-8995
 E-mail address: _____
 Signature: Patricia Dush 65102
 Check here if this is a change of address. 65111

LINE NO.	AMC NUMBER	CLAIM/SITE NAME	COUNTY RECORDER DATA (If available)	TWP	RNG	SEC
1	65102	Diamond Back	No-1 - (Pima)			
2	65103	Diamond Back	No-2. "			
3	65104	Diamond Back	No-3 "			
4	65105	Diamond Back	No-4 "			
5	65106	Rambler				
6	65107	AD EX				
7	65108	Malichite				
8	65109	Change				
9	65110	COPPER Sulfate				
10	65111	EAGLES				

List additional claims on Form MCF114.

Bureau of Land Management
 Arizona State Office
 www.blm.gov/az

No. of Claims: 20 x \$140 = \$2800.00
 Check No: 4717 Init. ADH
 Receipt No.: 2643540
 For BLM Use Only

Form: MCF112
 Revised July 2009

8/31/21

Enclosing a check for
my 50.00 claim at \$140⁰⁰
cash \$2800.00

BUSH FAMILY TRUST
PATRICIA A BUSH

Claim - 65092 - 65111
(Uella Z. Hsu)

Thank you
Della

Please send receipt to:
Pat. Bush

Jini Bush SAND-GRAVEL
1057 CAMERON AVE
AP A212 85321.

United States Department of the Interior
Bureau of Land Management
 LANDS/RECREATION & PLANNING
 ONE N CENTRAL AVE
 PHOENIX, AZ 85004 -2203
 Phone: 602-417-9200

Receipt

No: 2643540

Transaction #: 2724248	
Date of Transaction: 08/29/2012	
CUSTOMER:	
PATRICIA BUSH 1015 N CAMERON AVE AJO, AZ 85321-2035 US	

LINE #	QTY	DESCRIPTION	REMARKS	UNIT PRICE	TOTAL
1	1.00	LOCATABLE MINERALS / MINING CLAIMS-NOT NEW-UNADJUD, ONE AUTH NO. ONLY / MINING CLAIM MONEY RECEIVED CASES: AMC65092/\$2800.00	MAINT FEE PYMNT (20) 2013	- n/a -	2800.00
TOTAL:					\$2,800.00

PAYMENT INFORMATION			
1	AMOUNT:	2800.00	POSTMARKED: N/A
	TYPE:	CHECK	RECEIVED: 08/28/2012
	CHECK NO:	4717	
	NAME:	JIM BUSH SAND AND GRAVEL 1015 N CAMERON AVE AJO AZ 85321-2035 US	

REMARKS

This receipt was generated by the automated BLM Collections and Billing System and is a paper representation of a portion of the official electronic record contained therein.

AMC 65092

740.

MAINTENANCE FEE PAYMENT

~~\$100.00~~ MAINTENANCE FEE PAYMENT DUE ON OR BEFORE AUGUST 31, 2011
IN LIEU OF ASSESSMENT WORK FOR THE UPCOMING ASSESSMENT
YEAR BEGINNING SEPTEMBER 1 OF THE YEAR NOTED ABOVE.

BUREAU OF LAND MANAGEMENT
ARIZONA STATE OFFICE
222 NORTH CENTRAL AVENUE
PHOENIX, AZ 85004

2409655
COUNT: 20 \$ ~~INT.~~ FOR
OFFICIAL USE ONLY

THE CLAIMS ARE SITUATED IN Pima COUNTY, ARIZONA.

DLM SERIAL NUMBERS NAMES OF CLAIMS OR SITES
A MC 65092 THRU A MC 65103
COUNTY BOOK/DOCKET _____ PAGE(S) OR FEE NO(S) _____
A MC _____ THRU A MC _____
COUNTY BOOK/DOCKET _____ PAGE(S) OR FEE NO(S) _____

(OR) IF NOT CONSECUTIVE NUMBERS LIST SEPARATELY BELOW:

BLM SERIAL NUMBERS	NAME OF CLAIMS/SITES	COUNTY BOOK/DOCKET & PAGE OR FEE NUMBER
A MC 65092	IRONWOOD	
A MC 65093	INDEPENDENCE	No.1
A MC 65094	INDEPENDENCE	No.2
A MC 65095	INDEPENDENCE	No.3
A MC 65096	INDEPENDENCE	No.4
A MC 65097	INDEPENDENCE	No.5
A MC 65098	INDEPENDENCE	No.6
A MC 65099	PINNACLE	
A MC 65100	IRON CROWN	
A MC 65101	ICE FRACTION	
A MC 65102	DIAMOND BACK	No.1
A MC 65103	DIAMOND BACK	No.2

RECEIVED
BLM, AZ STATE OFFICE
2011 AUG 19 A 8:19
PHOENIX, AZ

CLAIMANT'S NAME: Jackie W Zithaw

ADDRESS: 1015 N. Camelback CITY: Phoenix STATE: ARIZ ZIP: 85324

CHECK HERE IF THIS IS A CHANGE OF ADDRESS PHONE: (602) 387-6250 FAX: 520-387-6852

SIGNATURE: Dave Bush
TO RECORD WITH THE COUNTY, ONE CLAIMANT OR THE AGENT MUST SIGN

LIST ALL ADDITIONAL OWNERS ON REVERSE SIDE OF THIS FORM

FOR OFFICIAL USE ONLY

ENTERED INTO COMPUTER: _____
DATE _____ INITIALS _____ VERIFIED _____

TIME STAMP

P40

MAINTENANCE FEE PAYMENT

2011

~~\$100.00~~ MAINTENANCE FEE PAYMENT DUE ON OR BEFORE AUGUST 31, 19__
IN LIEU OF ASSESSMENT WORK FOR THE UPCOMING ASSESSMENT
YEAR BEGINNING SEPTEMBER 1 OF THE YEAR NOTED ABOVE.

BUREAU OF LAND MANAGEMENT
ARIZONA STATE OFFICE
222 NORTH CENTRAL AVENUE
PHOENIX, AZ 85004

COUNT: _____ \$ _____ INT: _____ FOR
OFFICIAL USE ONLY

THE CLAIMS ARE SITUATED IN Pima COUNTY, ARIZONA.

DLM SERIAL NUMBERS NAMES OF CLAIMS OR SITES

A MC 65104 THRU A MC 65111
COUNTY BOOK/DOCKET _____ PAGE(S) OR FEE NO(S) _____
A MC _____ THRU A MC _____
COUNTY BOOK/DOCKET _____ PAGE(S) OR FEE NO(S) _____

(OR) IF NOT CONSECUTIVE NUMBERS LIST SEPARATELY BELOW:

DLM SERIAL NUMBERS	NAME OF CLAIMS/SITES	COUNTY BOOK/DOCKET & PAGE OR FEE NUMBER
A MC <u>65104</u>	<u>Diamond Back</u>	<u>no 3</u>
A MC <u>65105</u>	<u>Diamond Back</u>	<u>no 4</u>
A MC <u>65106</u>	<u>Rambler</u>	
A MC <u>65107</u>	<u>Apex</u>	
A MC <u>65108</u>	<u>Malichite</u>	
A MC <u>65109</u>	<u>Change</u>	
A MC <u>65110</u>	<u>Copper Sulphate</u>	
A MC <u>65111</u>	<u>E Agkes</u>	
A MC _____		
A MC _____		
A MC _____		
A MC _____		

RECEIVED
BLM, AZ STATE OFFICE
2011 AUG 19 A 8:19
PHOENIX, AZ

CLAIMANT'S NAME: Jackie L. Howe

ADDRESS: 1015 N. CAMERON CITY CITY: Avi STATE: AZ ZIP: 85322

CHECK HERE IF THIS IS A CHANGE OF ADDRESS PHONE: 520.387.6252 FAX: 520.387.6852

SIGNATURE: [Signature]
TO RECORD WITH THE COUNTY, ONE CLAIMANT OR THE AGENT MUST SIGN

TIME STAMP

LIST ALL ADDITIONAL OWNERS ON REVERSE SIDE OF THIS FORM
FOR OFFICIAL USE ONLY
ENTERED INTO COMPUTER: _____
DATE _____ INITIALS _____ VERIFIED _____

United States Department of the Interior
Bureau of Land Management
 LANDS/RECREATION & PLANNING
 ONE N CENTRAL AVE
 PHOENIX, AZ 85004 -2203
 Phone: 602-417-9200

Receipt

No: 2409655

Transaction #: 2484980	
Date of Transaction: 08/19/2011	
CUSTOMER:	
JIM BUSH SAND AND GRAVEL 1015 N CAMERON AVE AJO,AZ 85321-2035 US	

LINE #	QTY	DESCRIPTION	REMARKS	UNIT PRICE	TOTAL
1	1.00	LOCATABLE MINERALS / MINING CLAIMS-NOT NEW-UNADJUD,ONE AUTH NO. ONLY / MINING CLAIM MONEY RECEIVED CASES: AMC65092/\$2800.00	MAINT 2012/20	- n/a -	2800.00
TOTAL:					\$2,800.00

PAYMENT INFORMATION			
1	AMOUNT:	2800.00	POSTMARKED: N/A
	TYPE:	CHECK	RECEIVED: 08/18/2011
	CHECK NO:	4410	
	NAME:	JIM BUSH SAND AND GRAVEL 1015 N CAMERON AVE AJO AZ 85321-2035 US	

REMARKS
PLEASE USE CURRENT FORM FOR NEXT FILING SEASON - THANK YOU

This receipt was generated by the automated BLM Collections and Billing System and is a paper representation of a portion of the official electronic record contained therein.

Jim Bush Sand & Gravel
1015 N. Cameron Avenue
Ajo, AZ 85321



7008 1140 0000 2083 5434



1000

85004

U.S. POSTAGE
PAID
AJO, AZ
85321
AUG 17, 11
AMOUNT

\$5.59
00067461-03

RECEIVED
AZ STATE OFFICE

AUG 18 2:37

PHOENIX, ARIZONA

RETURN RECEIPT
REQUESTED

United States Department
of the Interior
Bureau of Land Management
Business of Supplies SVCS
One N. Central Ave. Suite 800
Phoenix AZ 85004-4427

65004X4427



Cheri Reports
PMA (AJO)

PLACE STICKER AT TOP OF ENVELOPE TO THE RIGHT
OF THE RETURN ADDRESS, FOLD AT DOTTED LINE

CERTIFIED MAIL

mc 65092

MAINTENANCE FEE PAYMENT

\$100.00 MAINTENANCE FEE PAYMENT DUE ON OR BEFORE AUGUST 31, 19__
IN LIEU OF ASSESSMENT WORK FOR THE UPCOMING ASSESSMENT
YEAR BEGINNING SEPTEMBER 1 OF THE YEAR NOTED ABOVE.

BUREAU OF LAND MANAGEMENT
ARIZONA STATE OFFICE
222 NORTH CENTRAL AVENUE
PHOENIX, AZ 85004

Receipt 2209197
COUNT: 20 \$280.00 INT: Ad FOR
OFFICIAL USE ONLY

THE CLAIMS ARE SITUATED IN Pima COUNTY, ARIZONA.

BLM SERIAL NUMBERS NAMES OF CLAIMS OR SITES
A MC 65092 THRU A MC 65103
COUNTY BOOK/DOCKET _____, PAGE(S) OR FEE NO(S) _____
A MC _____ THRU A MC _____
COUNTY BOOK/DOCKET _____, PAGE(S) OR FEE NO(S) _____

(OR) IF NOT CONSECUTIVE NUMBERS LIST SEPARATELY BELOW:

BLM SERIAL NUMBERS	NAME OF CLAIMS/SITES	COUNTY BOOK/DOCKET & PAGE OR FEE NUMBER
A MC <u>65092</u>	<u>IRONWOOD.</u>	
A MC <u>65093</u>	<u>INDEPENDENCE</u>	<u>No. 1</u>
A MC <u>65094</u>	<u>INDEPENDENCE</u>	<u>No. 2</u>
A MC <u>65095</u>	<u>INDEPENDENCE</u>	<u>No. 3</u>
A MC <u>65096</u>	<u>INDEPENDENCE</u>	<u>No. 4</u>
A MC <u>65097</u>	<u>INDEPENDENCE</u>	<u>No. 5</u>
A MC <u>65098</u>	<u>INDEPENDENCE</u>	<u>No. 6</u>
A MC <u>65099</u>	<u>Pinnacle</u>	
A MC <u>65100</u>	<u>IRON CROWN</u>	
A MC <u>65101</u>	<u>J.C. Fraction</u>	
A MC <u>65102</u>	<u>Diamond Back no 1</u>	
A MC <u>65103</u>	<u>Diamond. Back No-2</u>	

CLAIMANT'S NAME: JACKIE L. HAW
ADDRESS: 1015 N. CAMERON AVE A/D STATE: AZ ZIP: 85324
 CHECK HERE IF THIS IS A CHANGE OF ADDRESS PHONE: 520-387-6250
SIGNATURE: Pat Bush 1015 N. CAMERON AVE A/D AZ 85324
TO RECORD WITH THE COUNTY, ONE CLAIMANT OR THE AGENT MUST SIGN

RECEIVED
BLM AZ STATE OFFICE
SEP 1 9 42
ARIZONA

LIST ALL ADDITIONAL OWNERS ON REVERSE SIDE OF THIS FORM
FOR OFFICIAL USE ONLY
ENTERED INTO COMPUTER: _____
DATE INITIALS VERIFIED

43 CFR 3833.0-5(e) (August 30, 1994) REQUIRES THAT THE NAMES OF ALL OF THE OWNERS AND THEIR CURRENT ADDRESSES SHALL BE IDENTIFIED ON ALL INSTRUMENTS REQUIRED TO BE RECORDED OR FILED BY THE REGULATIONS, 43 CFR SUBPART 3833.

CLAIMANT'S NAME: _____ CITY: _____ STATE: _____ ZIP: _____
ADDRESS: _____ PHONE: () _____
 CHECK HERE IF THIS IS A CHANGE OF ADDRESS

CLAIMANT'S NAME: _____ CITY: _____ STATE: _____ ZIP: _____
ADDRESS: _____ PHONE: () _____
 CHECK HERE IF THIS IS A CHANGE OF ADDRESS

CLAIMANT'S NAME: _____ CITY: _____ STATE: _____ ZIP: _____
ADDRESS: _____ PHONE: () _____
 CHECK HERE IF THIS IS A CHANGE OF ADDRESS

CLAIMANT'S NAME: _____ CITY: _____ STATE: _____ ZIP: _____
ADDRESS: _____ PHONE: () _____
 CHECK HERE IF THIS IS A CHANGE OF ADDRESS

CLAIMANT'S NAME: _____ CITY: _____ STATE: _____ ZIP: _____
ADDRESS: _____ PHONE: () _____
 CHECK HERE IF THIS IS A CHANGE OF ADDRESS

CLAIMANT'S NAME: _____ CITY: _____ STATE: _____ ZIP: _____
ADDRESS: _____ PHONE: () _____
 CHECK HERE IF THIS IS A CHANGE OF ADDRESS

CLAIMANT'S NAME: _____ CITY: _____ STATE: _____ ZIP: _____
ADDRESS: _____ PHONE: () _____
 CHECK HERE IF THIS IS A CHANGE OF ADDRESS

CLAIMANT'S NAME: _____ CITY: _____ STATE: _____ ZIP: _____
ADDRESS: _____ PHONE: () _____
 CHECK HERE IF THIS IS A CHANGE OF ADDRESS

MAINTENANCE FEE PAYMENT

**\$100.00 MAINTENANCE FEE PAYMENT DUE ON OR BEFORE AUGUST 31, 19__
IN LIEU OF ASSESSMENT WORK FOR THE UPCOMING ASSESSMENT
YEAR BEGINNING SEPTEMBER 1 OF THE YEAR NOTED ABOVE.**

BUREAU OF LAND MANAGEMENT
ARIZONA STATE OFFICE
222 NORTH CENTRAL AVENUE
PHOENIX, AZ 85004

COUNT: _____ \$ _____ INT: _____ FOR
OFFICIAL USE ONLY

THE CLAIMS ARE SITUATED IN Pima COUNTY, ARIZONA.

BLM SERIAL NUMBERS NAMES OF CLAIMS OR SITES
A MC 65104 THRU A MC 65111
COUNTY BOOK/DOCKET _____ PAGE(S) OR FEE NO(S) _____

A MC _____ THRU A MC _____
COUNTY BOOK/DOCKET _____ PAGE(S) OR FEE NO(S) _____

(OR) IF NOT CONSECUTIVE NUMBERS LIST SEPARATELY BELOW:

BLM SERIAL NUMBERS	NAME OF CLAIMS/SITES	COUNTY BOOK/DOCKET & PAGE OR FEE NUMBER
A MC <u>65104</u>	<u>Diamond Back</u>	<u>no-3</u>
A MC <u>65105</u>	<u>Diamond Back</u>	<u>no-4</u>
A MC <u>65106</u>	<u>Rambler</u>	
A MC <u>65107</u>	<u>ADEX</u>	
A MC <u>65108</u>	<u>Malchite</u>	
A MC <u>65109</u>	<u>Change</u>	
A MC <u>65110</u>	<u>Copper Sulphate</u>	
A MC <u>65111</u>	<u>Eagles</u>	
A MC _____		
A MC _____		
A MC _____		
A MC _____		

2001 AUG 3 9:42
PHOENIX, ARIZONA

RECEIVED
BLM AZ STATE OFFICE

CLAIMANT'S NAME: Jackie A. Zitlau
ADDRESS: 1015 N. Camelback Ave CITY: AJ STATE: AZ ZIP: 85321
 CHECK HERE IF THIS IS A CHANGE OF ADDRESS PHONE: 520 387 6250 H- 520 387 6513 FAX: 520 387 6852
SIGNATURE: Jackie Zitlau TIME STAMP

LIST ALL ADDITIONAL OWNERS ON REVERSE SIDE OF THIS FORM

FOR OFFICIAL USE ONLY
ENTERED INTO COMPUTER: _____
DATE _____ INITIALS _____ VERIFIED _____

43 CFR 3833.0-5(e) (August 30, 1994) REQUIRES THAT THE NAMES OF ALL OF THE OWNERS AND THEIR CURRENT ADDRESSES SHALL BE IDENTIFIED ON ALL INSTRUMENTS REQUIRED TO BE RECORDED OR FILED BY THE REGULATIONS, 43 CFR SUBPART 3833.

CLAIMANT'S NAME: _____ CITY: _____ STATE: _____ ZIP: _____
ADDRESS: _____ PHONE: () _____
 CHECK HERE IF THIS IS A CHANGE OF ADDRESS

CLAIMANT'S NAME: _____ CITY: _____ STATE: _____ ZIP: _____
ADDRESS: _____ PHONE: () _____
 CHECK HERE IF THIS IS A CHANGE OF ADDRESS

CLAIMANT'S NAME: _____ CITY: _____ STATE: _____ ZIP: _____
ADDRESS: _____ PHONE: () _____
 CHECK HERE IF THIS IS A CHANGE OF ADDRESS

CLAIMANT'S NAME: _____ CITY: _____ STATE: _____ ZIP: _____
ADDRESS: _____ PHONE: () _____
 CHECK HERE IF THIS IS A CHANGE OF ADDRESS

CLAIMANT'S NAME: _____ CITY: _____ STATE: _____ ZIP: _____
ADDRESS: _____ PHONE: () _____
 CHECK HERE IF THIS IS A CHANGE OF ADDRESS

CLAIMANT'S NAME: _____ CITY: _____ STATE: _____ ZIP: _____
ADDRESS: _____ PHONE: () _____
 CHECK HERE IF THIS IS A CHANGE OF ADDRESS

CLAIMANT'S NAME: _____ CITY: _____ STATE: _____ ZIP: _____
ADDRESS: _____ PHONE: () _____
 CHECK HERE IF THIS IS A CHANGE OF ADDRESS

CLAIMANT'S NAME: _____ CITY: _____ STATE: _____ ZIP: _____
ADDRESS: _____ PHONE: () _____
 CHECK HERE IF THIS IS A CHANGE OF ADDRESS

8/29/01

Enclosure & Great Jan.
Classi Donna Bentley

65092 - 65111 170.00 each

20.00 each x 170 = 3400.00

Please send only receipts
for the class;

Agent

Pat H. Busch

1015 S. CAMERON AVE

AZD ARIZ 85321

Office 520.387.6250

FAX: 520.387.6852


Thank you very much!

Pat H. Busch

United States Department of the Interior
Bureau of Land Management
 LANDS/RECREATION & PLANNING
 ONE N CENTRAL AVE
 PHOENIX, AZ 85004 -2203
 Phone:

Receipt

No: 2209197

Transaction #: 2279260	
Date of Transaction: 09/03/2010	
CUSTOMER:	
ENTERED INTO COMPUTER	
JIM BUSH SAND AND GRAVEL 1015 N CAMERON AVE AJO, AZ 85321-2035 US	 SEP 20 2010

LINE #	QTY	DESCRIPTION	REMARKS	UNIT PRICE	TOTAL
1	1.00	LOCATABLE MINERALS / MINING CLAIMS-NOT NEW-UNADJUD, ONE AUTH NO. ONLY / MINING CLAIM MONEY RECEIVED CASES: AMC65092/\$2800.00	MAINT FEE PYMNT (20) 2011	- n/a -	2800.00
TOTAL:					\$2,800.00

PAYMENT INFORMATION			
1	AMOUNT:	2800.00	POSTMARKED: N/A
	TYPE:	CHECK	RECEIVED: 09/03/2010
	CHECK NO:	2800	
	NAME:	JIM BUSH SAND AND GRAVEL 1015 N CAMERON AVE AJO AZ 85321-2035 US	

REMARKS

This receipt was generated by the automated BLM Collections and Billing System and is a paper representation of a portion of the official electronic record contained therein.

MAINTENANCE FEE PAYMENT

\$100.00 MAINTENANCE FEE PAYMENT DUE ON OR BEFORE AUGUST 31, 19__
 IN LIEU OF ASSESSMENT WORK FOR THE UPCOMING ASSESSMENT
 YEAR BEGINNING SEPTEMBER 1 OF THE YEAR NOTED ABOVE.

BUREAU OF LAND MANAGEMENT
 ARIZONA STATE OFFICE
 222 NORTH CENTRAL AVENUE
 PHOENIX, AZ 85004

1990326
 COUNT: 12 \$ INT: \$ FOR
 OFFICIAL USE ONLY

THE CLAIMS ARE SITUATED IN Pima COUNTY, ARIZONA.

BLM SERIAL NUMBERS NAMES OF CLAIMS OR SITES

A MC 65092 THRU A MC 65103
 COUNTY BOOK/DOCKET PAGE(S) OR FEE NO(S)
 A MC THRU A MC
 COUNTY BOOK/DOCKET PAGE(S) OR FEE NO(S)

AMC 65092

(OR) IF NOT CONSECUTIVE NUMBERS LIST SEPARATELY BELOW:

BLM SERIAL NUMBERS	NAME OF CLAIMS/SITES	COUNTY BOOK/DOCKET & PAGE OR FEE NUMBER
A MC <u>65092</u>	<u>IRONWOOD</u>	
A MC <u>65093</u>	<u>INDEPENDENCE No. 1</u>	
A MC <u>65094</u>	<u>INDEPENDENCE No. 2</u>	
A MC <u>65095</u>	<u>INDEPENDENCE No. 3</u>	
A MC <u>65096</u>	<u>INDEPENDENCE No. 4</u>	
A MC <u>65097</u>	<u>INDEPENDENCE No. 5</u>	
A MC <u>65098</u>	<u>INDEPENDENCE No. 6</u>	
A MC <u>65099</u>	<u>PINNACLE</u>	
A MC <u>65100</u>	<u>IRON CROWN</u>	
A MC <u>65101</u>	<u>JQ. FRACTION</u>	
A MC <u>65102</u>	<u>Diamond Back No 1</u>	
A MC <u>65103</u>	<u>Diamond Back No 2.</u>	

PHOENIX, ARIZONA

2009 AUG 28 A 7:56

RECEIVED
 BLM AZ STATE OFFICE

CLAIMANT'S NAME: JACKIE U. ZITLOW

ADDRESS: 1015 CAMERON CITY, AZ

CHECK HERE IF THIS IS A CHANGE OF ADDRESS
 PHONE: 520 387 6252

STATE: AZ ZIP: 85732
 # 520 387 6513
 FAX: 520 387 6512

SIGNATURE: [Signature] 1015 CAMERON
 TO RECORD WITH THE COUNTY, ONE CLAIMANT OR THE AGENT MUST SIGN

TIME STAMP

LIST ALL ADDITIONAL OWNERS ON REVERSE SIDE OF THIS FORM

FOR OFFICIAL USE ONLY
 ENTERED INTO COMPUTER: _____
 DATE INITIALS VERIFIED

ENTERED
 SEP 8 2009
 299

43 CFR 3833.0-5(e) (August 30, 1994) REQUIRES THAT THE NAMES OF ALL OF THE OWNERS AND THEIR CURRENT ADDRESSES SHALL BE IDENTIFIED ON ALL INSTRUMENTS REQUIRED TO BE RECORDED OR FILED BY THE REGULATIONS, 43 CFR SUBPART 3833.

CLAIMANT'S NAME: _____ CITY: _____ STATE: _____ ZIP: _____
ADDRESS: _____ PHONE: () _____
 CHECK HERE IF THIS IS A CHANGE OF ADDRESS

CLAIMANT'S NAME: _____ CITY: _____ STATE: _____ ZIP: _____
ADDRESS: _____ PHONE: () _____
 CHECK HERE IF THIS IS A CHANGE OF ADDRESS

CLAIMANT'S NAME: _____ CITY: _____ STATE: _____ ZIP: _____
ADDRESS: _____ PHONE: () _____
 CHECK HERE IF THIS IS A CHANGE OF ADDRESS

CLAIMANT'S NAME: _____ CITY: _____ STATE: _____ ZIP: _____
ADDRESS: _____ PHONE: () _____
 CHECK HERE IF THIS IS A CHANGE OF ADDRESS

CLAIMANT'S NAME: _____ CITY: _____ STATE: _____ ZIP: _____
ADDRESS: _____ PHONE: () _____
 CHECK HERE IF THIS IS A CHANGE OF ADDRESS

CLAIMANT'S NAME: _____ CITY: _____ STATE: _____ ZIP: _____
ADDRESS: _____ PHONE: () _____
 CHECK HERE IF THIS IS A CHANGE OF ADDRESS

CLAIMANT'S NAME: _____ CITY: _____ STATE: _____ ZIP: _____
ADDRESS: _____ PHONE: () _____
 CHECK HERE IF THIS IS A CHANGE OF ADDRESS

CLAIMANT'S NAME: _____ CITY: _____ STATE: _____ ZIP: _____
ADDRESS: _____ PHONE: () _____
 CHECK HERE IF THIS IS A CHANGE OF ADDRESS

MAINTENANCE FEE PAYMENT

\$100.00 MAINTENANCE FEE PAYMENT DUE ON OR BEFORE AUGUST 31, 19____
IN LIEU OF ASSESSMENT WORK FOR THE UPCOMING ASSESSMENT
YEAR BEGINNING SEPTEMBER 1 OF THE YEAR NOTED ABOVE.

BUREAU OF LAND MANAGEMENT
ARIZONA STATE OFFICE
222 NORTH CENTRAL AVENUE
PHOENIX, AZ 85004

10915324

COUNT: \$ 5 INT: 6% FOR
OFFICIAL USE ONLY

THE CLAIMS ARE SITUATED IN Pima COUNTY, ARIZONA.

BLM SERIAL NUMBERS NAMES OF CLAIMS OR SITES

A MC 65104 THRU A MC 6511
COUNTY BOOK/DOCKET _____ PAGE(S) OR FEE NO(S) _____

A MC _____ THRU A MC _____
COUNTY BOOK/DOCKET _____ PAGE(S) OR FEE NO(S) _____

(OR) IF NOT CONSECUTIVE NUMBERS LIST SEPARATELY BELOW:

BLM SERIAL NUMBERS	NAME OF CLAIMS/SITES	COUNTY BOOK/DOCKET & PAGE OR FEE NUMBER
A MC <u>65104</u>	<u>Diamond Pack No 3</u>	_____
A MC <u>65105</u>	<u>Diamond Pack No 4</u>	_____
A MC <u>65106</u>	<u>Rambler</u>	_____
A MC <u>65107</u>	<u>Apex</u>	_____
A MC <u>65108</u>	<u>Malichite</u>	_____
A MC <u>65109</u>	<u>Change</u>	_____
A MC <u>65110</u>	<u>Copper Sulphate</u>	_____
A MC <u>65111</u>	<u>EAGLES</u>	_____
A MC _____	_____	_____
A MC _____	_____	_____
A MC _____	_____	_____
A MC _____	_____	_____

CLAIMANT'S NAME: JACKIE K. ZITLOW

ADDRESS: 1015 N. CAMERON CITY: AVU STATE: AZ ZIP: 85321
 CHECK HERE IF THIS IS A CHANGE OF ADDRESS PHONE: 520 387 6250 520 387 6513
AGENT: Patti DUSH FAX: 520 387 6852

SIGNATURE: [Signature] 1015 CAMERON AVE
 TO RECORD WITH THE COUNTY, ONE CLAIMANT OR THE AGENT MUST SIGN AP 12
85321

LIST ALL ADDITIONAL OWNERS ON REVERSE SIDE OF THIS FORM

FOR OFFICIAL USE ONLY

ENTERED INTO COMPUTER: _____
 DATE _____ INITIALS _____ VERIFIED _____

RECEIVED
 BLM AZ STATE OFFICE
 2009 AUG 28 A 7:56
 PHOENIX ARIZONA

43 CFR 3933.0-5(c) (August 30, 1994) REQUIRES THAT THE NAMES OF ALL OF THE OWNERS AND THEIR CURRENT ADDRESSES SHALL BE IDENTIFIED ON ALL INSTRUMENTS REQUIRED TO BE RECORDED OR FILED BY THE REGULATIONS, 43 CFR SUBPART 3833.

CLAIMANT'S NAME: _____ CITY: _____ STATE: _____ ZIP: _____
ADDRESS: _____ PHONE: () _____
 CHECK HERE IF THIS IS A CHANGE OF ADDRESS

CLAIMANT'S NAME: _____ CITY: _____ STATE: _____ ZIP: _____
ADDRESS: _____ PHONE: () _____
 CHECK HERE IF THIS IS A CHANGE OF ADDRESS

CLAIMANT'S NAME: _____ CITY: _____ STATE: _____ ZIP: _____
ADDRESS: _____ PHONE: () _____
 CHECK HERE IF THIS IS A CHANGE OF ADDRESS

CLAIMANT'S NAME: _____ CITY: _____ STATE: _____ ZIP: _____
ADDRESS: _____ PHONE: () _____
 CHECK HERE IF THIS IS A CHANGE OF ADDRESS

CLAIMANT'S NAME: _____ CITY: _____ STATE: _____ ZIP: _____
ADDRESS: _____ PHONE: () _____
 CHECK HERE IF THIS IS A CHANGE OF ADDRESS

CLAIMANT'S NAME: _____ CITY: _____ STATE: _____ ZIP: _____
ADDRESS: _____ PHONE: () _____
 CHECK HERE IF THIS IS A CHANGE OF ADDRESS

CLAIMANT'S NAME: _____ CITY: _____ STATE: _____ ZIP: _____
ADDRESS: _____ PHONE: () _____
 CHECK HERE IF THIS IS A CHANGE OF ADDRESS

CLAIMANT'S NAME: _____ CITY: _____ STATE: _____ ZIP: _____
ADDRESS: _____ PHONE: () _____
 CHECK HERE IF THIS IS A CHANGE OF ADDRESS

\$26/19

Enclosed Check for

#2500 - Claim 65092-6511

Yuma County

Please send receipt

to Mr. Patti Bush

Tim Bush SANDIA GRAVEL

1015 N. CAMERON AVE

AZD AZ2 8532

Patti Bush

PHOENIX, ARIZONA

2009 AUG 28 A 7:56

RECEIVED
BLM AZ STATE OFFICE

United States Department of the Interior
Bureau of Land Management
 BUSINESS & SUPPORT SVCS DIV
 ONE N CENTRAL AVE SUITE 800
 PHOENIX, AZ 85004 -4427
 Phone: (602) 417-9200

Receipt

No: 1990326

Transaction #: 2054525	
Date of Transaction: 08/28/2009	
CUSTOMER:	JIM BUSH SAND AND GRAVEL 1015 N CAMERON AVE AJO,AZ 85321-2035 US

LINE #	QTY	DESCRIPTION	REMARKS	UNIT PRICE	TOTAL
1	1.00	LOCATABLE MINERALS / MINING CLAIMS-NOT NEW-UNADJUD,ONE AUTH NO. ONLY / MINING CLAIM MONEY RECEIVED CASES: AMC65092/\$2500.00	MAINT 2010	- n/a -	2500.00
TOTAL:					\$2,500.00

PAYMENT INFORMATION					
1	AMOUNT:	2500.00	POSTMARKED:	08/26/2009	
	TYPE:	CHECK	RECEIVED:	08/28/2009	
	CHECK NO:	3741			
	NAME:	JIM BUSH SAND AND GRAVEL 1015 N CAMERON AVE AJO AZ 85321-2035 US			

REMARKS
FEES INCREASED TO \$140, SHORT PAID BY \$300.

This receipt was generated by the automated BLM Collections and Billing System and is a paper representation of a portion of the official electronic record contained therein.



United States Department of the Interior

BUREAU OF LAND MANAGEMENT

Arizona State Office

One North Central Avenue, Suite 800

Phoenix, Arizona 85004-4427

www.blm.gov/az/

October 9, 2009



PHOENIX, ARIZONA

2009 NOV 10 A 8:51

RECEIVED
BLM AZ STATE OFFICE

In Reply Refer To:
3800 (9330) AB
AMC65092

CERTIFIED MAIL – RETURN RECEIPT REQUESTED 7008 2810 0000 6281 4410

NOTICE

ZITLAU WALTER
1696 HILLSMONT DR
EL CAJON, CA 92020

This Notice Affects Those Claims
Shown in the Block Below.

AMC65092 - 65111
IRON WOOD, INDEPENDENCE NO 1 - 6, PINNACLE, IRON CROWN MGN CLAIM, I.C.
FRACTION, DIAMOND BACK NO 1, DIAMOND BACK, DIAMOND BACK NO. 3,
DIAMOND BACK NO. 4, RAMBLER, APEX, MALICTEITE, CHANGE, COPPER
SULPHATE, EAGLE

Additional Fees Required

Your maintenance fee payment for the 2010 assessment year, in the amount of \$125.00 per claim, for the claims listed above, has been received.

In accordance with 30 U.S.C. 28j(c) and 74 FR 30959-30962 (2009), the maintenance fee for mining claims has increased from \$125.00 per claim to \$140.00 per claim. Insufficient payment of the annual maintenance fee for the 2010 assessment year is a curable defect. Therefore you are required to submit a supplemental payment in the amount of \$15.00 per claim within 30 days of receipt of this notice or your claim(s) will be declared forfeited.

Please include your Arizona Mining Claim (AMC) serial number(s) and claim name(s) when submitting the additional fees. If additional information is required, please contact

Amy Bunda at 602-417-9334.

Patrick Madigan

Patrick Madigan
Group Administrator
Renewable and Mineral Resources Group

RECEIVED
BLM AZ STATE OFFICE
2009 NOV 10 A 8:51
PHOENIX, ARIZONA

HINCHY
WITTE
WOOD &
ANDERSON, LLP

Rancho Bernardo Office
16840 Bernardo Center Drive, Suite 125
San Diego, California 92128
858 487-7948 Fax 858 487-2177

Michael B. Witte, Retired
J. William Hinchy, Retired
A. Kendall Wood, Of Counsel

Lori M. Yocum
lyocum@hwwahrb.com

November 6, 2009

Via Certified Mail – Return Receipt Requested

U.S. Department of the Interior
Bureau of Land Management
Arizona State Office
One North Central Avenue, Ste. 800
Phoenix, AZ 85004-4427

Re: ***AMC65092-65111***

Dear Sir or Madam:

Enclosed is check number 1572 in the amount of \$300 covering the additional fees regarding the above referenced claims.

If you have any questions, please do not hesitate to call us.

Sincerely,


Lori M. Yocum

LMY:tdd
Enclosure

RECEIVED
BLM AZ STATE OFFICE
2009 NOV 10 A 8:57
PHOENIX, ARIZONA

United States Department of the Interior
Bureau of Land Management
 BUSINESS & SUPPORT SVCS DIV
 ONE N CENTRAL AVE SUITE 800
 PHOENIX, AZ 85004 -4427
 Phone: (602) 417-9200

Receipt

No:

2032652

Transaction #: 2097872		ENTERED INTO COMPUTER
Date of Transaction: 11/10/2009		
CUSTOMER:	ZITLAU WALTER 1696 HILLSMONT DR EL CAJON, CA 92020-2944 US	NOV 24 2009 <i>RS</i>

LINE #	QTY	DESCRIPTION	REMARKS	UNIT PRICE	TOTAL
1	1.00	LOCATABLE MINERALS / MINING CLAIMS-NOT NEW-UNADJUD, ONE AUTH NO. ONLY / MINING CLAIM MONEY RECEIVED CASES: AMC65092/\$300.00	ADDITIONAL MAINT FEES	- n/a -	300.00
TOTAL:					\$300.00

PAYMENT INFORMATION					
1	AMOUNT:	300.00	POSTMARKED:	11/06/2009	
	TYPE:	CHECK	RECEIVED:	11/10/2009	
	CHECK NO:	1572			
	NAME:	TROZZO, SAMUEL R 15602 A COUNTRY CLUB DR MILL CREEK WA 98012 US			

REMARKS

This receipt was generated by the automated BLM Collections and Billing System and is a paper representation of a portion of the official electronic record contained therein.

AMC 65092

MAINTENANCE FEE PAYMENT

\$100.00 MAINTENANCE FEE PAYMENT DUE ON OR BEFORE AUGUST 31, # 2009
IN LIEU OF ASSESSMENT WORK FOR THE UPCOMING ASSESSMENT
YEAR BEGINNING SEPTEMBER 1 OF THE YEAR NOTED ABOVE.

BUREAU OF LAND MANAGEMENT
ARIZONA STATE OFFICE
222 NORTH CENTRAL AVENUE
PHOENIX, AZ 85004

173224
COUNT: 00 2500 INT: SP FOR
OFFICIAL USE ONLY

THE CLAIMS ARE SITUATED IN Pima COUNTY, ARIZONA.

BLM SERIAL NUMBERS NAMES OF CLAIMS OR SITES
A MC 65092 THRU A MC 65103
COUNTY BOOK/DOCKET _____ PAGE(S) OR FEE NO(S) _____
A MC _____ THRU A MC _____
COUNTY BOOK/DOCKET _____ PAGE(S) OR FEE NO(S) _____

(OR) IF NOT CONSECUTIVE NUMBERS LIST SEPARATELY BELOW:

BLM SERIAL NUMBERS	NAME OF CLAIMS/SITES	COUNTY BOOK/DOCKET & PAGE OR FEE NUMBER
A MC <u>65092</u>	<u>IRONWOOD</u>	_____
A MC <u>65093</u>	<u>INDEPENDENCE A6T</u>	_____
A MC <u>65094</u>	<u>INDEPENDENCE NO. 2</u>	_____
A MC <u>65095</u>	<u>INDEPENDENCE NO 3</u>	_____
A MC <u>65096</u>	<u>INDEPENDENCE NO 4</u>	_____
A MC <u>65097</u>	<u>INDEPENDENCE NO. 5</u>	_____
A MC <u>65098</u>	<u>INDEPENDENCE NO 6</u>	_____
A MC <u>65099</u>	<u>PINNACLE</u>	_____
A MC <u>65100</u>	<u>IRON CROWN</u>	_____
A MC <u>65101</u>	<u>J.C. FRACTION</u>	_____
A MC <u>65102</u>	<u>DIAMOND BACK NO 1</u>	_____
A MC <u>65103</u>	<u>DIAMOND BACK NO 2</u>	_____

CLAIMANT'S NAME: JACKIE W. ZITLOW

ADDRESS: 1696 Hillmount DR, El Cajon CITY: El Cajon STATE: CA ZIP: 92030
PHONE: (620) 387-6250 H. 520-387-6513

CHECK HERE IF THIS IS A CHANGE OF ADDRESS
SIGNATURE: Attie Bush FAX 520-387-6832
TO RECORD WITH THE COUNTY, ONE CLAIMANT OR THE AGENT MUST SIGN
1015 N. CUMERON AVE. APT 4285321

TIME STAMP

FOR OFFICIAL USE ONLY
ENTERED INTO COMPUTER: _____
DATE _____ INITIALS _____ VERIFIED _____

July 16, 1997

ENTER COMPUTER
RS 9/29/08

2008 AUG 27 A 7:11
PHOENIX, ARIZONA

43 CFR 3833.0-5(e) (August 30, 1994) REQUIRES THAT THE NAMES OF ALL OF THE OWNERS AND THEIR CURRENT ADDRESSES SHALL BE IDENTIFIED ON ALL INSTRUMENTS REQUIRED TO BE RECORDED OR FILED BY THE REGULATIONS, 43 CFR SUBPART 3833.

CLAIMANT'S NAME: _____ CITY: _____ STATE: _____ ZIP: _____
ADDRESS: _____ PHONE: () _____
 CHECK HERE IF THIS IS A CHANGE OF ADDRESS

CLAIMANT'S NAME: _____ CITY: _____ STATE: _____ ZIP: _____
ADDRESS: _____ PHONE: () _____
 CHECK HERE IF THIS IS A CHANGE OF ADDRESS

CLAIMANT'S NAME: _____ CITY: _____ STATE: _____ ZIP: _____
ADDRESS: _____ PHONE: () _____
 CHECK HERE IF THIS IS A CHANGE OF ADDRESS

CLAIMANT'S NAME: _____ CITY: _____ STATE: _____ ZIP: _____
ADDRESS: _____ PHONE: () _____
 CHECK HERE IF THIS IS A CHANGE OF ADDRESS

CLAIMANT'S NAME: _____ CITY: _____ STATE: _____ ZIP: _____
ADDRESS: _____ PHONE: () _____
 CHECK HERE IF THIS IS A CHANGE OF ADDRESS

CLAIMANT'S NAME: _____ CITY: _____ STATE: _____ ZIP: _____
ADDRESS: _____ PHONE: () _____
 CHECK HERE IF THIS IS A CHANGE OF ADDRESS

CLAIMANT'S NAME: _____ CITY: _____ STATE: _____ ZIP: _____
ADDRESS: _____ PHONE: () _____
 CHECK HERE IF THIS IS A CHANGE OF ADDRESS

CLAIMANT'S NAME: _____ CITY: _____ STATE: _____ ZIP: _____
ADDRESS: _____ PHONE: () _____
 CHECK HERE IF THIS IS A CHANGE OF ADDRESS

PHOENIX, ARIZONA
1008 AUG 27 A 7:20

43 CFR 3833.0-5(e) (August 30, 1994) REQUIRES THAT THE NAMES OF ALL OF THE OWNERS AND THEIR CURRENT ADDRESSES SHALL BE IDENTIFIED ON ALL INSTRUMENTS REQUIRED TO BE RECORDED OR FILED BY THE REGULATIONS, 43 CFR SUBPART 3833.

CLAIMANT'S NAME: _____ CITY: _____ STATE: _____ ZIP: _____
ADDRESS: _____ PHONE: () _____
 CHECK HERE IF THIS IS A CHANGE OF ADDRESS

CLAIMANT'S NAME: _____ CITY: _____ STATE: _____ ZIP: _____
ADDRESS: _____ PHONE: () _____
 CHECK HERE IF THIS IS A CHANGE OF ADDRESS

CLAIMANT'S NAME: _____ CITY: _____ STATE: _____ ZIP: _____
ADDRESS: _____ PHONE: () _____
 CHECK HERE IF THIS IS A CHANGE OF ADDRESS

CLAIMANT'S NAME: _____ CITY: _____ STATE: _____ ZIP: _____
ADDRESS: _____ PHONE: () _____
 CHECK HERE IF THIS IS A CHANGE OF ADDRESS

CLAIMANT'S NAME: _____ CITY: _____ STATE: _____ ZIP: _____
ADDRESS: _____ PHONE: () _____
 CHECK HERE IF THIS IS A CHANGE OF ADDRESS

CLAIMANT'S NAME: _____ CITY: _____ STATE: _____ ZIP: _____
ADDRESS: _____ PHONE: () _____
 CHECK HERE IF THIS IS A CHANGE OF ADDRESS

CLAIMANT'S NAME: _____ CITY: _____ STATE: _____ ZIP: _____
ADDRESS: _____ PHONE: () _____
 CHECK HERE IF THIS IS A CHANGE OF ADDRESS

CLAIMANT'S NAME: _____ CITY: _____ STATE: _____ ZIP: _____
ADDRESS: _____ PHONE: () _____
 CHECK HERE IF THIS IS A CHANGE OF ADDRESS

PHOENIX, ARIZONA
2008 AUG 27 4 1:20

United States Department of the Interior
Bureau of Land Management
 BUSINESS & SUPPORT SVCS DIV
 ONE N CENTRAL AVE SUITE 800
 PHOENIX, AZ 85004 -4427
 Phone: (602) 417-9200

Receipt

No: 1773224

Transaction #: 1830941	
Date of Transaction: 08/27/2008	
CUSTOMER:	PATTI BUCK 1015 N CAMERON AVE AJO, AZ 85321

LINE #	QTY	DESCRIPTION	REMARKS	UNIT PRICE	TOTAL
1	1.00	LOCATABLE MINERALS / MINING CLAIMS-NOT NEW-UNADJUD, ONE AUTH NO. ONLY / MINING CLAIM MONEY RECEIVED (455) CASES: AMC65092/\$2500.00	MAINT 2009	- n/a -	2500.00
TOTAL:					\$2,500.00

PAYMENT INFORMATION					
1	AMOUNT:	\$2,500.00	POSTMARKED:	8/25/08 0:00	
	TYPE:	CHECK	RECEIVED:	08/27/2008	
	CHECK NO:	3411			
	NAME:	JIM BUSH SAND AND GRAVEL 1015 N CAMERON AVE AJO AZ 85321			

REMARKS

This receipt was generated by the automated BLM Collections and Billing System and is a paper representation of a portion of the official electronic record contained therein.

8/28/07

Dear Sir,
I have sent
the money to me.
Jim Bush
1015 N. Camel
P.O. Box 85321
Check enclosed \$2500.00
for 50.00

Thank you
Att: Bill

2007 AUG 31 A 8: 05

RECEIVED
B.L.M. AZ STATE OFFICE

AMC 65092

MAINTENANCE FEE PAYMENT

\$125.4 MAINTENANCE FEE PAYMENT DUE ON OR BEFORE AUGUST 31, 2008
IN LIEU OF ASSESSMENT WORK FOR THE UPCOMING ASSESSMENT
YEAR BEGINNING SEPTEMBER 1 OF THE YEAR NOTED ABOVE.

BUREAU OF LAND MANAGEMENT
ARIZONA STATE OFFICE
222 NORTH CENTRAL AVENUE
PHOENIX, AZ 85004

1558663
COUNT: 20 \$2500 INT: 8% FOR
OFFICIAL USE ONLY

THE CLAIMS ARE SITUATED IN Pima COUNTY, ARIZONA.

BLM SERIAL NUMBERS NAMES OF CLAIMS OR SITES
A MC 65092 THRU A MC 65103
COUNTY BOOK/DOCKET _____, PAGE(S) OR FEE NO(S) _____

A MC _____ THRU A MC _____
COUNTY BOOK/DOCKET _____, PAGE(S) OR FEE NO(S) _____

(OR) IF NOT CONSECUTIVE NUMBERS LIST SEPARATELY BELOW:

BLM SERIAL NUMBERS	NAME OF CLAIMS/SITES	COUNTY BOOK/DOCKET & PAGE OR FEE NUMBER
A MC 65092	IRONWOOD	_____
A MC 65093	INDEPENDENCE No.1	_____
A MC 65094	INDEPENDENCE No.2	_____
A MC 65095	INDEPENDENCE No.3	_____
A MC 65096	INDEPENDENCE No.4	_____
A MC 65097	INDEPENDENCE No.5	_____
A MC 65098	INDEPENDENCE No.6	_____
A MC 65099	Pinnacle	_____
A MC 65100	IRON CROWN	_____
A MC 65101	J. C. Fraction	_____
A MC 65102	Diamond Back No.1	_____
A MC 65103	Diamond Back No.2	_____

CLAIMANT'S NAME: Jackie W. Zitlaw

ADDRESS: 1696 Willsmount CITY: El Cajon STATE: Ca. ZIP: 92020

CHECK HERE IF THIS IS A CHANGE OF ADDRESS PHONE: (520) 387-6250 - WORK 520. 387.6513 - Home FAX 520. 387.6852

SIGNATURE: James V. Bush Jr. 1015 W. CAMERON
TO RECORD WITH THE COUNTY, ONE CLAIMANT OR THE AGENT MUST SIGN AP AZ 85324

TIME STAMP PHOENIX, ARIZONA

LIST ALL ADDITIONAL OWNERS ON REVERSE SIDE OF THIS FORM
FOR OFFICIAL USE ONLY
ENTERED INTO COMPUTER: _____
DATE INITIALS VERIFIED

2007 AUG 31 A 8:05
RECEIVED B.L.M. AZ STATE OFFICE

43 CFR 3833.0-5(e) (August 30, 1994) REQUIRES THAT THE NAMES OF ALL OF THE OWNERS AND THEIR CURRENT ADDRESSES SHALL BE IDENTIFIED ON ALL INSTRUMENTS REQUIRED TO BE RECORDED OR FILED BY THE REGULATIONS, 43 CFR SUBPART 3833.

CLAIMANT'S NAME: _____
ADDRESS: _____ CITY: _____ STATE: _____ ZIP: _____
 CHECK HERE IF THIS PHONE: () _____
IS A CHANGE OF ADDRESS

CLAIMANT'S NAME: _____
ADDRESS: _____ CITY: _____ STATE: _____ ZIP: _____
 CHECK HERE IF THIS PHONE: () _____
IS A CHANGE OF ADDRESS

CLAIMANT'S NAME: _____
ADDRESS: _____ CITY: _____ STATE: _____ ZIP: _____
 CHECK HERE IF THIS PHONE: () _____
IS A CHANGE OF ADDRESS

CLAIMANT'S NAME: _____
ADDRESS: _____ CITY: _____ STATE: _____ ZIP: _____
 CHECK HERE IF THIS PHONE: () _____
IS A CHANGE OF ADDRESS

CLAIMANT'S NAME: _____
ADDRESS: _____ CITY: _____ STATE: _____ ZIP: _____
 CHECK HERE IF THIS PHONE: () _____
IS A CHANGE OF ADDRESS

CLAIMANT'S NAME: _____
ADDRESS: _____ CITY: _____ STATE: _____ ZIP: _____
 CHECK HERE IF THIS PHONE: () _____
IS A CHANGE OF ADDRESS

CLAIMANT'S NAME: _____
ADDRESS: _____ CITY: _____ STATE: _____ ZIP: _____
 CHECK HERE IF THIS PHONE: () _____
IS A CHANGE OF ADDRESS

CLAIMANT'S NAME: _____
ADDRESS: _____ CITY: _____ STATE: _____ ZIP: _____
 CHECK HERE IF THIS PHONE: () _____
IS A CHANGE OF ADDRESS

43 CFR 3833.0-5(e) (August 30, 1994) REQUIRES THAT THE NAMES OF ALL OF THE OWNERS AND THEIR CURRENT ADDRESSES SHALL BE IDENTIFIED ON ALL INSTRUMENTS REQUIRED TO BE RECORDED OR FILED BY THE REGULATIONS, 43 CFR SUBPART 3833.

CLAIMANT'S NAME: _____
ADDRESS: _____ CITY: _____ STATE: _____ ZIP: _____
 CHECK HERE IF THIS PHONE: () _____
IS A CHANGE OF ADDRESS

CLAIMANT'S NAME: _____
ADDRESS: _____ CITY: _____ STATE: _____ ZIP: _____
 CHECK HERE IF THIS PHONE: () _____
IS A CHANGE OF ADDRESS

CLAIMANT'S NAME: _____
ADDRESS: _____ CITY: _____ STATE: _____ ZIP: _____
 CHECK HERE IF THIS PHONE: () _____
IS A CHANGE OF ADDRESS

CLAIMANT'S NAME: _____
ADDRESS: _____ CITY: _____ STATE: _____ ZIP: _____
 CHECK HERE IF THIS PHONE: () _____
IS A CHANGE OF ADDRESS

CLAIMANT'S NAME: _____
ADDRESS: _____ CITY: _____ STATE: _____ ZIP: _____
 CHECK HERE IF THIS PHONE: () _____
IS A CHANGE OF ADDRESS

CLAIMANT'S NAME: _____
ADDRESS: _____ CITY: _____ STATE: _____ ZIP: _____
 CHECK HERE IF THIS PHONE: () _____
IS A CHANGE OF ADDRESS

CLAIMANT'S NAME: _____
ADDRESS: _____ CITY: _____ STATE: _____ ZIP: _____
 CHECK HERE IF THIS PHONE: () _____
IS A CHANGE OF ADDRESS

CLAIMANT'S NAME: _____
ADDRESS: _____ CITY: _____ STATE: _____ ZIP: _____
 CHECK HERE IF THIS PHONE: () _____
IS A CHANGE OF ADDRESS

United States Department of the Interior
 Bureau of Land Management
 BUSINESS & SUPPORT SVCS DIV
 ONE N CENTRAL AVE SUITE 800
 PHOENIX, AZ 85004 -4427
 Phone: (602) 417-9200

Receipt

No: 1558663

Transaction #: 1610317		ENTERED INTO COMPUTER
Date of Transaction: 08/31/2007		
CUSTOMER:	JACKIE ZITLAU 1015 N. CAMERON AVE AJO, AZ 85321	SEP 17 2007 PB + VERIFIED

LINE #	QTY	DESCRIPTION	REMARKS	UNIT PRICE	TOTAL
1	1.00	LOCATABLE MINERALS / MINING CLAIMS-NOT NEW-UNADJUD, ONE AUTH NO. ONLY / MINING CLAIM MONEY RECEIVED (455) CASES: AMC65092/\$2500.00	MAINT 2008 (20)	- n/a -	2500.00
TOTAL:					\$2,500.00

PAYMENT INFORMATION					
1	AMOUNT:	\$2,500.00	POSTMARKED:	8/28/07 0:00	
	TYPE:	CHECK	RECEIVED:	08/31/2007	
	CHECK NO:	3047			
	NAME:	JIM BUSH SAND AND GRAVEL 1015 N. CAMERON AVE AJO AZ 85321			

REMARKS

This receipt was generated by the automated BLM Collections and Billing System and is a paper representation of a portion of the official electronic record contained therein.

AMC 65092

10/20/06

Dear Sir

I haven't received
my receipt for my Merit
Class Payment, mailed
August 21 2006, Check No 2714
Amount \$2500.00

Clermont Pima County
Clermont from Jackie W. Little
Agent

James V. Bush Jr
1015 N. Cameron Ave.
Sp Az 85321

RECEIVED
BUREAU OF
LAND MANAGEMENT
2006 OCT 23 A 10:14
ARIZONA
STATE OFFICE
PHOENIX, ARIZONA

Please send the receipt
to me.

James V. Bush Jr
1015 N. Cameron Ave.
Sp Az 85321

Thank you
Dottie

Jim Bush H Bando GRAVEL

United States Department of the Interior
Bureau of Land Management
 BUSINESS & SUPPORT SVCS DIV
 ONE N CENTRAL AVE SUITE 800
 PHOENIX, AZ 85004 -4427
 Phone: (602) 417-9200

Receipt

No: 1342425

Transaction #: 1387657	
Date of Transaction: 08/24/2006	
CUSTOMER:	JACKIE ZITLAW 1696 HILLSMOUNT DR EL CAJON, CA 92020

LINE #	QTY	DESCRIPTION	REMARKS	UNIT PRICE	TOTAL
1	1.00	LOCATABLE MINERALS / MINING CLAIMS- NOT NEW-UNADJUD, ONE AUTH NO. ONLY / MINING CLAIM MONEY RECEIVED (455) CASES: AMC65092/\$2500.00	MAINT 2007 (20)	- n/a -	2500.00
TOTAL:					\$2,500.00

PAYMENT INFORMATION						
1	AMOUNT:	\$2,500.00	POSTMARKED:	08/21/2006		
	TYPE:	CHECK	RECEIVED:	08/23/2006		
	CHECK NO:	2717				
	NAME:	JIM BUSH SAND AND GRAVEL 1696 HILLSMOUNT DR EL CAJON CA 92020				

REMARKS	

This receipt was generated by the automated BLM Collections and Billing System and is a paper representation of a portion of the official electronic record contained therein.

Copy sent 10/24 [Signature]

AMC 65092

8/21/06

Dear Sir

Please send the receipt to Agent

JAMES V. BASH JR.
1015 N. CAMERON AVE
Ap A2 85321.

RECEIVED
BUREAU OF
LAND MANAGEMENT

2006 AUG 23 P 1:05

ARIZONA
STATE OFFICE
PHOENIX, ARIZONA

Jim [Signature] [Signature]

DUST SAND & GRAVEL

Epstein & Check for
\$125.00 Cleaning W. Claim
\$3,500.00

MAINTENANCE FEE PAYMENT

7 125.00

Mining Claim Maintenance Fee Payment of \$100 per claim or site is due on or before September 1, 2006, in lieu of assessment work for the upcoming assessment year beginning September 1 of the year noted above.

BUREAU OF LAND MANAGEMENT
ARIZONA STATE OFFICE
222 NORTH CENTRAL AVENUE
PHOENIX, AZ 85004
602-417-9200
www.az.blm.gov

FOR BLM USE ONLY	
NO. OF CLAIMS: <u>10</u>	X \$100 = \$ <u>1250.⁰⁰</u>
RECEIPT NO.: <u>134 2425</u>	CHECK NO.: <u>2717</u>
INIT: <u>TS</u>	

BLM SERIAL NUMBERS	NAME OF CLAIMS/SITES	COUNTY <u>Pima</u> BOOK/DOCKET & PAGE OR FEE NUMBER
1. AMC <u>65092</u>	<u>IRON WOOD</u>	
2. AMC <u>65093</u>	<u>INDEPENDENSE No 1</u>	
3. AMC <u>65094</u>	<u>INDEPENDENSE No 2</u>	
4. AMC <u>65095</u>	<u>INDEPENDENSE No 3</u>	
5. AMC <u>65096</u>	<u>INDEPENDENSE No 4</u>	
6. AMC <u>65097</u>	<u>INDEPENDENSE No 5</u>	
7. AMC <u>65098</u>	<u>INDEPENDENSE No 6</u>	
8. AMC <u>65099</u>	<u>Pinnacle</u>	
9. AMC <u>65100</u>	<u>IRON CROWN</u>	
10. AMC <u>65101</u>	<u>J.C. Fraction.</u>	

List additional claims on the reverse side of this form.

CHECK HERE IF THIS IS A CHANGE OF ADDRESS

CLAIMANT'S NAME: Jackie W. Zitlaw
 ADDRESS: 1696 Hillsmount DR
 CITY: EL Cajon STATE: Ca ZIP: 92020
 PHONE: 520-387-6250 H. 520-387-6513
 AGENT JAMES V. BUSH JR. 1015 N. CAMERON
 Signature: James V Bush Jr Ajo AZ 85324
 To record with the County, one claimant or an agent must sign.

RECEIVED
 BUREAU OF
 LAND MANAGEMENT
 ARIZONA
 STATE OFFICE
 PHOENIX, ARIZONA
 2006 AUG 23 P 1:04
 BLM DATE STAMP

MAINTENANCE FEE PAYMENT

Mining Claim Maintenance Fee Payment of ^{125.00} \$100 per claim or site is due on or before September 1, 2006, in lieu of assessment work for the upcoming assessment year beginning September 1 of the year noted above.

BUREAU OF LAND MANAGEMENT
ARIZONA STATE OFFICE
222 NORTH CENTRAL AVENUE
PHOENIX, AZ 85004
602-417-9200
www.az.blm.gov

FOR BLM USE ONLY	
NO. OF CLAIMS: <u>10</u>	X \$100 = \$ <u>1250</u>
RECEIPT NO.: <u>1342425</u>	CHECK NO.: <u>2717</u>
INIT: <u>RES</u>	

BLM SERIAL AMC- <u>605102</u> NUMBERS <u>thru-65111</u>	NAME OF CLAIMS/SITES	COUNTY <u>Pima</u> BOOK/DOCKET & PAGE OR FEE NUMBER
1. AMC <u>65102</u>	<u>Diamond Back No 1</u>	_____
2. AMC <u>65103</u>	<u>Diamond Back No 2</u>	_____
3. AMC <u>65104</u>	<u>Diamond Back No 3</u>	_____
4. AMC <u>65105</u>	<u>Diamond Back No 4</u>	_____
5. AMC <u>65106</u>	<u>Rambler</u>	_____
6. AMC <u>65107</u>	<u>Apex</u>	_____
7. AMC <u>65108</u>	<u>Malichite</u>	_____
8. AMC <u>65109</u>	<u>Change</u>	_____
9. AMC <u>65110</u>	<u>Copper Sulfate</u>	_____
10. AMC <u>65111</u>	<u>Eagles</u>	_____

List additional claims on the reverse side of this form.

CHECK HERE IF THIS IS A CHANGE OF ADDRESS

CLAIMANT'S NAME: JACKIE W. ZITLAW
 ADDRESS: 1696 Hillsmoats DR
 CITY: El Cajon STATE: Ca ZIP: 92020
 PHONE: 520-387-6250-W. 520-387-6513-H.
 AGENT JAMES V. BUSH JR. 1015-N. CAMERON AVE
 Signature: James V Bush Jr
 To record with the County, one claimant or an agent must sign.

RECEIVED
BUREAU OF
LAND MANAGEMENT

ARIZONA
STATE OFFICE
PHOENIX, ARIZONA

2006 AUG 23 P 1:04

BLM DATE STAMP

APR 02
85324

United States Department of the Interior
 Bureau of Land Management
 BUSINESS & SUPPORT SVCS DIV
 ONE N CENTRAL AVE
 PHOENIX, AZ 85004 -2203
 Phone: (602) 417-9200

Receipt

No: 1342425

Transaction #: 1387657	ENTERED INTO COMPUTER
Date of Transaction: 08/24/2006	
CUSTOMER: JACKIE ZITLAW 1696 HILLSMOUNT DR EL CAJON, CA 92020	SEP 05 2006 <i>BS</i>

LINE #	QTY	DESCRIPTION	REMARKS	UNIT PRICE	TOTAL
1	1.00	LOCATABLE MINERALS / MINING CLAIMS-NOT NEW-UNADJUD, ONE AUTH NO. ONLY / MINING CLAIM MONEY RECEIVED (455) CASES: AMC65092/\$2500.00	MAINT 2007 (20)	- n/a -	2500.00
TOTAL:					\$2,500.00

PAYMENT INFORMATION					
1	AMOUNT:	\$2,500.00	POSTMARKED:	08/21/2006	
	TYPE:	CHECK	RECEIVED:	08/23/2006	
	CHECK NO:	2717			
	NAME:	JIM BUSH SAND AND GRAVEL 1696 HILLSMOUNT DR EL CAJON CA 92020			

REMARKS

This receipt was generated by the automated BLM Collections and Billing System and is a paper representation of a portion of the official electronic record contained therein.

Amc 65092

MAINTENANCE FEE PAYMENT

\$100.00 MAINTENANCE FEE PAYMENT DUE ON OR BEFORE AUGUST 31, 2005
IN LIEU OF ASSESSMENT WORK FOR THE UPCOMING ASSESSMENT
YEAR BEGINNING SEPTEMBER 1 OF THE YEAR NOTED ABOVE.

BUREAU OF LAND MANAGEMENT
ARIZONA STATE OFFICE
222 NORTH CENTRAL AVENUE
PHOENIX, AZ 85004

CR 2380
COUNT: 20 \$ 2000 INT: 0 FOR
OFFICIAL USE ONLY

THE CLAIMS ARE SITUATED IN Pima COUNTY, ARIZONA.

BLM SERIAL NUMBERS

NAMES OF CLAIMS OR SITES

A MC 65092 THRU A MC 65103
COUNTY BOOK/DOCKET _____, PAGE(S) OR FEE NO(S) _____

A MC _____ THRU A MC _____
COUNTY BOOK/DOCKET _____, PAGE(S) OR FEE NO(S) _____

(OR) IF NOT CONSECUTIVE NUMBERS LIST SEPARATELY BELOW:

BLM SERIAL NUMBERS	NAME OF CLAIMS/SITES	COUNTY BOOK/DOCKET & PAGE OR FEE NUMBER
A MC 65092	Ironwood	
A MC 65093	INDEPENDENCE No.1	
A MC 65094	INDEPENDENCE No.2	
A MC 65095	INDEPENDENCE No.3	
A MC 65096	INDEPENDENCE No.4	
A MC 65097	INDEPENDENCE No.5	
A MC 65098	INDEPENDENCE No.6	
A MC 65099	Pinnacle	
A MC 65100	Iron Crown	
A MC 65101	J.C. Fraction	
A MC 65102	Diamond Back No. 1	
A MC 65103	Diamond Back No. 2	

CLAIMANT'S NAME: Jackie W. Zittlau

ADDRESS: 1696 Hillsmount DR EL Cajon CITY: CA STATE: CA ZIP: 92020

CHECK HERE IF THIS IS A CHANGE OF ADDRESS PHONE: (520) 387-6250/1015 520-387-6513 - Home

SIGNATURE: James V. Bush Jr. 1015 N. CAMERON PHOENIX, AZ 85321

TO RECORD WITH THE COUNTY, ONE CLAIMANT OR THE AGENT MUST SIGN

LIST ALL ADDITIONAL OWNERS ON REVERSE SIDE OF THIS FORM

FOR OFFICIAL USE ONLY
ENTERED INTO COMPUTER: 9/9/05 RWE
DATE INITIALS VERIFIED

RECEIVED
BUREAU OF
LAND MANAGEMENT
2005 AUG 17 P 1:51
ARIZONA
STATE OFFICE
PHOENIX, ARIZONA

43 CFR 3833.0-5(e) (August 30, 1994) REQUIRES THAT THE NAMES OF ALL OF THE OWNERS AND THEIR CURRENT ADDRESSES SHALL BE IDENTIFIED ON ALL INSTRUMENTS REQUIRED TO BE RECORDED OR FILED BY THE REGULATIONS, 43 CFR SUBPART 3833.

CLAIMANT'S NAME: _____
ADDRESS: _____ CITY: _____ STATE: _____ ZIP: _____
 CHECK HERE IF THIS PHONE: () _____
IS A CHANGE OF ADDRESS

CLAIMANT'S NAME: _____
ADDRESS: _____ CITY: _____ STATE: _____ ZIP: _____
 CHECK HERE IF THIS PHONE: () _____
IS A CHANGE OF ADDRESS

CLAIMANT'S NAME: _____
ADDRESS: _____ CITY: _____ STATE: _____ ZIP: _____
 CHECK HERE IF THIS PHONE: () _____
IS A CHANGE OF ADDRESS

CLAIMANT'S NAME: _____
ADDRESS: _____ CITY: _____ STATE: _____ ZIP: _____
 CHECK HERE IF THIS PHONE: () _____
IS A CHANGE OF ADDRESS

CLAIMANT'S NAME: _____
ADDRESS: _____ CITY: _____ STATE: _____ ZIP: _____
 CHECK HERE IF THIS PHONE: () _____
IS A CHANGE OF ADDRESS

CLAIMANT'S NAME: _____
ADDRESS: _____ CITY: _____ STATE: _____ ZIP: _____
 CHECK HERE IF THIS PHONE: () _____
IS A CHANGE OF ADDRESS

CLAIMANT'S NAME: _____
ADDRESS: _____ CITY: _____ STATE: _____ ZIP: _____
 CHECK HERE IF THIS PHONE: () _____
IS A CHANGE OF ADDRESS

CLAIMANT'S NAME: _____
ADDRESS: _____ CITY: _____ STATE: _____ ZIP: _____
 CHECK HERE IF THIS PHONE: () _____
IS A CHANGE OF ADDRESS

MAINTENANCE FEE PAYMENT

\$100.00 MAINTENANCE FEE PAYMENT DUE ON OR BEFORE AUGUST 31, 2005
 IN LIEU OF ASSESSMENT WORK FOR THE UPCOMING ASSESSMENT
 YEAR BEGINNING SEPTEMBER 1 OF THE YEAR NOTED ABOVE.

BUREAU OF LAND MANAGEMENT
 ARIZONA STATE OFFICE
 222 NORTH CENTRAL AVENUE
 PHOENIX, AZ 85004

COUNT: _____ \$ _____ INT: _____ FOR
 OFFICIAL USE ONLY

THE CLAIMS ARE SITUATED IN Pima COUNTY, ARIZONA.

BLM SERIAL NUMBERS NAMES OF CLAIMS OR SITES

A MC 65104 THRU A MC 6511
 COUNTY BOOK/DOCKET _____, PAGE(S) OR FEE NO(S) _____

A MC _____ THRU A MC _____
 COUNTY BOOK/DOCKET _____, PAGE(S) OR FEE NO(S) _____

(OR) IF NOT CONSECUTIVE NUMBERS LIST SEPARATELY BELOW:

BLM SERIAL NUMBERS	NAME OF CLAIMS/SITES	COUNTY BOOK/DOCKET & PAGE OR FEE NUMBER
A MC <u>65104</u>	<u>Diamond Back No 3</u>	_____
A MC <u>65105</u>	<u>Diamond Back No. 4</u>	_____
A MC <u>65106</u>	<u>Rambler</u>	_____
A MC <u>65107</u>	<u>Apex</u>	_____
A MC <u>65108</u>	<u>Malichite</u>	_____
A MC <u>65109</u>	<u>Change</u>	_____
A MC <u>65110</u>	<u>Copper Sulfate</u>	_____
A MC <u>65111</u>	<u>Eagles</u>	_____
A MC _____	_____	_____
A MC _____	_____	_____
A MC _____	_____	_____
A MC _____	_____	_____

CLAIMANT'S NAME: Jackie W. Zitlaw
 ADDRESS: 1696 Hillsmonts DR CITY: El Cajon STATE: Ca. ZIP: 92020
 CHECK HERE IF THIS IS A CHANGE OF ADDRESS PHONE: (620) 387-0250 W-520-387-6513

SIGNATURE: James V. Bush Jr.
 TO RECORD WITH THE COUNTY, ONE CLAIMANT OR THE AGENT MUST SIGN
1015 N. CAMERON AVE
AP # 285321

RECEIVED
 BUREAU OF
 LAND MANAGEMENT
 ARIZONA
 STATE OFFICE
 PHOENIX, ARIZONA
 2005 AUG 17 P 1:51

LIST ALL ADDITIONAL OWNERS ON REVERSE SIDE OF THIS FORM
 FOR OFFICIAL USE ONLY
 ENTERED INTO COMPUTER: 9/9/05 RE
 DATE INITIALS VERIFIED

43 CFR 3833.0-5(e) (August 30, 1994) REQUIRES THAT THE NAMES OF ALL OF THE OWNERS AND THEIR CURRENT ADDRESSES SHALL BE IDENTIFIED ON ALL INSTRUMENTS REQUIRED TO BE RECORDED OR FILED BY THE REGULATIONS, 43 CFR SUBPART 3833.

CLAIMANT'S NAME: _____
ADDRESS: _____ CITY: _____ STATE: _____ ZIP: _____
 CHECK HERE IF THIS PHONE: () _____
IS A CHANGE OF ADDRESS

CLAIMANT'S NAME: _____
ADDRESS: _____ CITY: _____ STATE: _____ ZIP: _____
 CHECK HERE IF THIS PHONE: () _____
IS A CHANGE OF ADDRESS

CLAIMANT'S NAME: _____
ADDRESS: _____ CITY: _____ STATE: _____ ZIP: _____
 CHECK HERE IF THIS PHONE: () _____
IS A CHANGE OF ADDRESS

CLAIMANT'S NAME: _____
ADDRESS: _____ CITY: _____ STATE: _____ ZIP: _____
 CHECK HERE IF THIS PHONE: () _____
IS A CHANGE OF ADDRESS

CLAIMANT'S NAME: _____
ADDRESS: _____ CITY: _____ STATE: _____ ZIP: _____
 CHECK HERE IF THIS PHONE: () _____
IS A CHANGE OF ADDRESS

CLAIMANT'S NAME: _____
ADDRESS: _____ CITY: _____ STATE: _____ ZIP: _____
 CHECK HERE IF THIS PHONE: () _____
IS A CHANGE OF ADDRESS

CLAIMANT'S NAME: _____
ADDRESS: _____ CITY: _____ STATE: _____ ZIP: _____
 CHECK HERE IF THIS PHONE: () _____
IS A CHANGE OF ADDRESS

CLAIMANT'S NAME: _____
ADDRESS: _____ CITY: _____ STATE: _____ ZIP: _____
 CHECK HERE IF THIS PHONE: () _____
IS A CHANGE OF ADDRESS

**United States Department of the Interior
Bureau of Land Management**

BUSINESS & SUPPORT SVCS DIV
222 N CENTRAL AVE
PHOENIX, AZ 85004 -2203
Phone: (602) 417-9200

Receipt	
No:	1134274

Transaction #: 1173374
Date of Transaction: 08/22/2005
CUSTOMER: JAMES BUSH 1015 N CAMERON AVE AJO, AZ 85321

LINE #	QTY	DESCRIPTION	REMARKS	UNIT PRICE	TOTAL
1	1.00	LOCATABLE MINERALS / MINING CLAIMS-NOT NEW-UNADJUD, ONE AUTH NO. ONLY / MINING CLAIM MONEY RECEIVED (455) CASES: AMC65092/\$2500.00	MAINT 2006 - 20	- n/a -	2500.00
TOTAL:					\$2,500.00

PAYMENT INFORMATION					
1	AMOUNT:	\$2,500.00	POSTMARKED:	08/16/2005	
	TYPE:	CHECK	RECEIVED:	08/17/2005	
	CHECK NO:	2380			
	NAME:	JIM BUSH SAND AND GRAVEL 1015 N CAMERON AVE AJO AZ 85321			

REMARKS

This receipt was generated by the automated BLM Collections and Billing System and is a paper representation of a portion of the official electronic record contained therein.

AMC 65092

8/30/04

Dear Sir:

Please send the receipt to
James V. Burt Jr.
1215 N. Central
PO Box 85321

RECEIVED
BUREAU OF
LAND MANAGEMENT

2004 AUG 30 A 9:46

ARIZONA
STATE OFFICE
PHOENIX, ARIZONA

Thank you very much
James V. Burt Jr.

MAINTENANCE FEE PAYMENT

\$100.00 MAINTENANCE FEE PAYMENT DUE ON OR BEFORE AUGUST 31, 2004
 IN LIEU OF ASSESSMENT WORK FOR THE UPCOMING ASSESSMENT
 YEAR BEGINNING SEPTEMBER 1 OF THE YEAR NOTED ABOVE.

BUREAU OF LAND MANAGEMENT
 ARIZONA STATE OFFICE
 222 NORTH CENTRAL AVENUE
 PHOENIX, AZ 85004

COUNT: 20 \$ 2500 INT: AM FOR
 OFFICIAL USE ONLY

THE CLAIMS ARE SITUATED IN Pima COUNTY, ARIZONA.

BLM SERIAL NUMBERS NAMES OF CLAIMS OR SITES
 A MC 65092 THRU A MC 65103
 COUNTY BOOK/DOCKET _____, PAGE(S) OR FEE NO(S) _____
 A MC _____ THRU A MC _____
 COUNTY BOOK/DOCKET _____, PAGE(S) OR FEE NO(S) _____

(OR) IF NOT CONSECUTIVE NUMBERS LIST SEPARATELY BELOW:

BLM SERIAL NUMBERS	NAME OF CLAIMS/SITES	COUNTY BOOK/DOCKET & PAGE OR FEE NUMBER
A MC <u>65092</u>	<u>Ironwood</u>	
A MC <u>65093</u>	<u>INdependence no 1</u>	
A MC <u>65094</u>	<u>INdependence no 2</u>	
A MC <u>65095</u>	<u>INdependence no 3</u>	
A MC <u>65096</u>	<u>INdependence no 4</u>	
A MC <u>65097</u>	<u>INdependence no 5</u>	
A MC <u>65098</u>	<u>INdependence no 6</u>	
A MC <u>65099</u>	<u>Pinnacle</u>	
A MC <u>65100</u>	<u>Iron Crown</u>	
A MC <u>65101</u>	<u>J.C. Fraction</u>	
A MC <u>65102</u>	<u>Diamond Back - no 1</u>	
A MC <u>65103</u>	<u>Diamond Back no 2</u>	

CLAIMANT'S NAME: Jackie W. Zitlaw
 ADDRESS: 1696 Hillsmount Dr CITY: El Cajon STATE: Ca. ZIP: 92020
 CHECK HERE IF THIS IS A CHANGE OF ADDRESS PHONE: (620) 387 6250 - 4 - 4 - 520 - 387 6513
 Agent - JAMES V. BUSH - TK
1915 N. CAMERON AVE
AP# 285321

SIGNATURE: James V. Bush
 TO RECORD WITH THE COUNTY, ONE CLAIMANT OR THE AGENT MUST SIGN

TIME STAMP
 RECEIVED
 BUREAU OF
 LAND MANAGEMENT
 2004 AUG 30 A 9:46
 ARIZONA
 STATE OFFICE
 PHOENIX, ARIZONA

LIST ALL ADDITIONAL OWNERS ON REVERSE SIDE OF THIS FORM
 FOR OFFICIAL USE ONLY
 ENTERED INTO COMPUTER: 9/17/04 TK Sc 10/06/04
 DATE INITIALS VERIFIED

43 CFR 3833.0-5(e) (August 30, 1994) REQUIRES THAT THE NAMES OF ALL OF THE OWNERS AND THEIR CURRENT ADDRESSES SHALL BE IDENTIFIED ON ALL INSTRUMENTS REQUIRED TO BE RECORDED OR FILED BY THE REGULATIONS, 43 CFR SUBPART 3833.

CLAIMANT'S NAME: _____
ADDRESS: _____ CITY: _____ STATE: _____ ZIP: _____
 CHECK HERE IF THIS PHONE: () _____
IS A CHANGE OF ADDRESS

CLAIMANT'S NAME: _____
ADDRESS: _____ CITY: _____ STATE: _____ ZIP: _____
 CHECK HERE IF THIS PHONE: () _____
IS A CHANGE OF ADDRESS

CLAIMANT'S NAME: _____
ADDRESS: _____ CITY: _____ STATE: _____ ZIP: _____
 CHECK HERE IF THIS PHONE: () _____
IS A CHANGE OF ADDRESS

CLAIMANT'S NAME: _____
ADDRESS: _____ CITY: _____ STATE: _____ ZIP: _____
 CHECK HERE IF THIS PHONE: () _____
IS A CHANGE OF ADDRESS

CLAIMANT'S NAME: _____
ADDRESS: _____ CITY: _____ STATE: _____ ZIP: _____
 CHECK HERE IF THIS PHONE: () _____
IS A CHANGE OF ADDRESS

CLAIMANT'S NAME: _____
ADDRESS: _____ CITY: _____ STATE: _____ ZIP: _____
 CHECK HERE IF THIS PHONE: () _____
IS A CHANGE OF ADDRESS

CLAIMANT'S NAME: _____
ADDRESS: _____ CITY: _____ STATE: _____ ZIP: _____
 CHECK HERE IF THIS PHONE: () _____
IS A CHANGE OF ADDRESS

CLAIMANT'S NAME: _____
ADDRESS: _____ CITY: _____ STATE: _____ ZIP: _____
 CHECK HERE IF THIS PHONE: () _____
IS A CHANGE OF ADDRESS

MAINTENANCE FEE PAYMENT

\$100.00 MAINTENANCE FEE PAYMENT DUE ON OR BEFORE AUGUST 31, 2004
 IN LIEU OF ASSESSMENT WORK FOR THE UPCOMING ASSESSMENT
 YEAR BEGINNING SEPTEMBER 1 OF THE YEAR NOTED ABOVE.

BUREAU OF LAND MANAGEMENT
 ARIZONA STATE OFFICE
 222 NORTH CENTRAL AVENUE
 PHOENIX, AZ 85004

COUNT: _____ \$ _____ INT: _____ FOR OFFICIAL USE ONLY

THE CLAIMS ARE SITUATED IN Pima COUNTY, ARIZONA.

BLM SERIAL NUMBERS

NAMES OF CLAIMS OR SITES

A MC 65104 THRU A MC 6511
 COUNTY BOOK/DOCKET _____, PAGE(S) OR FEE NO(S) _____

A MC _____ THRU A MC _____
 COUNTY BOOK/DOCKET _____, PAGE(S) OR FEE NO(S) _____

(OR) IF NOT CONSECUTIVE NUMBERS LIST SEPARATELY BELOW:

BLM SERIAL NUMBERS	NAME OF CLAIMS/SITES	COUNTY BOOK/DOCKET & PAGE OR FEE NUMBER
A MC <u>65104</u>	<u>Diamond Back No 3</u>	_____
A MC <u>65105</u>	<u>Diamond Back No 4</u>	_____
A MC <u>65106</u>	<u>Rambler</u>	_____
A MC <u>65107</u>	<u>APEX</u>	_____
A MC <u>65108</u>	<u>Malichite</u>	_____
A MC <u>65109</u>	<u>Change</u>	_____
A MC <u>65110</u>	<u>Copper Sulphate</u>	_____
A MC <u>65111</u>	<u>Eagles</u>	_____
A MC _____	_____	_____
A MC _____	_____	_____
A MC _____	_____	_____
A MC _____	_____	_____

CLAIMANT'S NAME: Jackie W. Zittlaw

ADDRESS: 1696 Hillsmonts DR CITY: El Cajon STATE: Ca ZIP: 92020

CHECK HERE IF THIS IS A CHANGE OF ADDRESS PHONE: (520) 387-6250 OR 520-387-6513-#

SIGNATURE: James V Bush Jr 1015 N. CAMERON Ajo AZ 85324

TO RECORD WITH THE COUNTY, ONE CLAIMANT OR THE AGENT MUST SIGN

LIST ALL ADDITIONAL OWNERS ON REVERSE SIDE OF THIS FORM

FOR OFFICIAL USE ONLY
ENTERED INTO COMPUTER: <u>9/27/04</u> <u>JK</u> <u>SC</u> <u>10/06/04</u>
DATE INITIALS VERIFIED

RECEIVED
 BUREAU OF
 LAND MANAGEMENT

ARIZONA
 STATE OFFICE
 PHOENIX, ARIZONA

2004 AUG 30 A 9:46

43 CFR 3833.0-5(e) (August 30, 1994) REQUIRES THAT THE NAMES OF ALL OF THE OWNERS AND THEIR CURRENT ADDRESSES SHALL BE IDENTIFIED ON ALL INSTRUMENTS REQUIRED TO BE RECORDED OR FILED BY THE REGULATIONS, 43 CFR SUBPART 3833.

CLAIMANT'S NAME: _____
ADDRESS: _____ CITY: _____ STATE: _____ ZIP: _____
 CHECK HERE IF THIS PHONE: () _____
IS A CHANGE OF ADDRESS

CLAIMANT'S NAME: _____
ADDRESS: _____ CITY: _____ STATE: _____ ZIP: _____
 CHECK HERE IF THIS PHONE: () _____
IS A CHANGE OF ADDRESS

CLAIMANT'S NAME: _____
ADDRESS: _____ CITY: _____ STATE: _____ ZIP: _____
 CHECK HERE IF THIS PHONE: () _____
IS A CHANGE OF ADDRESS

CLAIMANT'S NAME: _____
ADDRESS: _____ CITY: _____ STATE: _____ ZIP: _____
 CHECK HERE IF THIS PHONE: () _____
IS A CHANGE OF ADDRESS

CLAIMANT'S NAME: _____
ADDRESS: _____ CITY: _____ STATE: _____ ZIP: _____
 CHECK HERE IF THIS PHONE: () _____
IS A CHANGE OF ADDRESS

CLAIMANT'S NAME: _____
ADDRESS: _____ CITY: _____ STATE: _____ ZIP: _____
 CHECK HERE IF THIS PHONE: () _____
IS A CHANGE OF ADDRESS

CLAIMANT'S NAME: _____
ADDRESS: _____ CITY: _____ STATE: _____ ZIP: _____
 CHECK HERE IF THIS PHONE: () _____
IS A CHANGE OF ADDRESS

CLAIMANT'S NAME: _____
ADDRESS: _____ CITY: _____ STATE: _____ ZIP: _____
 CHECK HERE IF THIS PHONE: () _____
IS A CHANGE OF ADDRESS

United States Department of the Interior
Bureau of Land Management
 BUSINESS & SUPPORT SVCS DIV
 222 N CENTRAL AVE
 PHOENIX, AZ 85004 -2203
 Phone: (602) 417-9200

Receipt

No: 941451

Transaction #: 975820	
Date of Transaction: 08/30/2004	
CUSTOMER:	JAMES BUSH 1015 N CAMERON AVE AJO, AZ 85321

LINE #	QTY	DESCRIPTION	REMARKS	UNIT PRICE	TOTAL
1	1.00	LOCATABLE MINERALS / MINING CLAIMS-NOT NEW-UNADJUD, ONE AUTH NO. ONLY / MINING CLAIM MONEY RECEIVED (455) CASES: AMC65092/\$2500.00	MAINT FEES - 2005 (20 ITEMS)	- n/a -	2500.00
TOTAL:					\$2,500.00

PAYMENT INFORMATION					
1	AMOUNT:	\$2,500.00	POSTMARKED:	08/26/2004	
	TYPE:	CHECK	RECEIVED:	08/30/2004	
	CHECK NO:	2112			
	NAME:	JIM BUSH SAND AND GRAVEL 1015 N CAMERON AVE AJO AZ 85321			

REMARKS

This receipt was generated by the automated BLM Collections and Billing System and is a paper representation of a portion of the official electronic record contained therein.

AMC 65092

MAINTENANCE FEE PAYMENT

\$100.00 MAINTENANCE FEE PAYMENT DUE ON OR BEFORE AUGUST 31, 2003
IN LIEU OF ASSESSMENT WORK FOR THE UPCOMING ASSESSMENT
YEAR BEGINNING SEPTEMBER 1 OF THE YEAR NOTED ABOVE.

BUREAU OF LAND MANAGEMENT
ARIZONA STATE OFFICE
222 NORTH CENTRAL AVENUE
PHOENIX, AZ 85004

COUNT: 12 \$ 1200 INT: C FOR
OFFICIAL USE ONLY 10/1

THE CLAIMS ARE SITUATED IN Pima COUNTY, ARIZONA.

BLM SERIAL NUMBERS

NAMES OF CLAIMS OR SITES

A MC 65092 THRU A MC 65103
COUNTY BOOK/DOCKET _____, PAGE(S) OR FEE NO(S) _____

A MC _____ THRU A MC _____
COUNTY BOOK/DOCKET _____, PAGE(S) OR FEE NO(S) _____

(OR) IF NOT CONSECUTIVE NUMBERS LIST SEPARATELY BELOW:

BLM SERIAL NUMBERS	NAME OF CLAIMS/SITES	COUNTY BOOK/DOCKET & PAGE OR FEE NUMBER
A MC <u>65092</u>	<u>Iron Wood</u>	
A MC <u>65093</u>	<u>INDEPENDENCE No 1</u>	
A MC <u>65094</u>	<u>INDEPENDENCE No 2</u>	
A MC <u>65095</u>	<u>INDEPENDENCE No 3</u>	
A MC <u>65096</u>	<u>INDEPENDENCE No 4</u>	
A MC <u>65097</u>	<u>INDEPENDENCE No 5</u>	
A MC <u>65098</u>	<u>INDEPENDENCE No 6</u>	
A MC <u>65099</u>	<u>Pinnacle</u>	
A MC <u>65100</u>	<u>IRON CROWN</u>	
A MC <u>65101</u>	<u>J.C Fraction.</u>	
A MC <u>65102</u>	<u>Diamond Back - No 1</u>	
A MC <u>65103</u>	<u>Diamond Back No. 2.</u>	

CLAIMANT'S NAME: Walter G. Zittaw

ADDRESS: 1696 Hillsmount Dr. CITY: El Cajon STATE: Ca. ZIP: 92020

CHECK HERE IF THIS IS A CHANGE OF ADDRESS PHONE: (520) 387 6250

SIGNATURE: James V. Bush Jr. 1015 N. CAMERON AVE. A.P. A285321
TO RECORD WITH THE COUNTY, ONE CLAIMANT OR THE AGENT MUST SIGN

RECEIVED
BUREAU OF LAND MANAGEMENT
ARIZONA STATE OFFICE
PHOENIX, ARIZONA
2003 AUG 15 A 9:40

LIST ALL ADDITIONAL OWNERS ON REVERSE SIDE OF THIS FORM
FOR OFFICIAL USE ONLY
ENTERED INTO COMPUTER: _____
DATE _____ INITIALS _____ VERIFIED _____

ENTERED INTO COMPUTER
08/27/2003 PB

✓

43 CFR 3833.0-5(e) (August 30, 1994) REQUIRES THAT THE NAMES OF ALL OF THE OWNERS AND THEIR CURRENT ADDRESSES SHALL BE IDENTIFIED ON ALL INSTRUMENTS REQUIRED TO BE RECORDED OR FILED BY THE REGULATIONS, 43 CFR SUBPART 3833.

CLAIMANT'S NAME: _____
ADDRESS: _____ CITY: _____ STATE: _____ ZIP: _____
 CHECK HERE IF THIS PHONE: () _____
IS A CHANGE OF ADDRESS

CLAIMANT'S NAME: _____
ADDRESS: _____ CITY: _____ STATE: _____ ZIP: _____
 CHECK HERE IF THIS PHONE: () _____
IS A CHANGE OF ADDRESS

CLAIMANT'S NAME: _____
ADDRESS: _____ CITY: _____ STATE: _____ ZIP: _____
 CHECK HERE IF THIS PHONE: () _____
IS A CHANGE OF ADDRESS

CLAIMANT'S NAME: _____
ADDRESS: _____ CITY: _____ STATE: _____ ZIP: _____
 CHECK HERE IF THIS PHONE: () _____
IS A CHANGE OF ADDRESS

CLAIMANT'S NAME: _____
ADDRESS: _____ CITY: _____ STATE: _____ ZIP: _____
 CHECK HERE IF THIS PHONE: () _____
IS A CHANGE OF ADDRESS

CLAIMANT'S NAME: _____
ADDRESS: _____ CITY: _____ STATE: _____ ZIP: _____
 CHECK HERE IF THIS PHONE: () _____
IS A CHANGE OF ADDRESS

CLAIMANT'S NAME: _____
ADDRESS: _____ CITY: _____ STATE: _____ ZIP: _____
 CHECK HERE IF THIS PHONE: () _____
IS A CHANGE OF ADDRESS

CLAIMANT'S NAME: _____
ADDRESS: _____ CITY: _____ STATE: _____ ZIP: _____
 CHECK HERE IF THIS PHONE: () _____
IS A CHANGE OF ADDRESS

MAINTENANCE FEE PAYMENT

\$100.00 MAINTENANCE FEE PAYMENT DUE ON OR BEFORE AUGUST 31, 2003
 IN LIEU OF ASSESSMENT WORK FOR THE UPCOMING ASSESSMENT
 YEAR BEGINNING SEPTEMBER 1 OF THE YEAR NOTED ABOVE.

BUREAU OF LAND MANAGEMENT
 ARIZONA STATE OFFICE
 222 NORTH CENTRAL AVENUE
 PHOENIX, AZ 85004

COUNT: 8 \$ 800 INT: C FOR
 OFFICIAL USE ONLY 2002

THE CLAIMS ARE SITUATED IN Pima COUNTY, ARIZONA.

BLM SERIAL NUMBERS **NAMES OF CLAIMS OR SITES**

A MC 65104 THRU A MC 6511
 COUNTY BOOK/DOCKET _____, PAGE(S) OR FEE NO(S) _____

A MC _____ THRU A MC _____
 COUNTY BOOK/DOCKET _____, PAGE(S) OR FEE NO(S) _____

(OR) IF NOT CONSECUTIVE NUMBERS LIST SEPARATELY BELOW:

BLM SERIAL NUMBERS	NAME OF CLAIMS/SITES	COUNTY BOOK/DOCKET & PAGE OR FEE NUMBER
A MC <u>65104</u>	<u>Diamond Back No 3</u>	_____
A MC <u>65105</u>	<u>Diamond Back No 4</u>	_____
A MC <u>65106</u>	<u>Rambler</u>	_____
A MC <u>65107</u>	<u>UPEX</u>	_____
A MC <u>65108</u>	<u>Malichite</u>	_____
A MC <u>65109</u>	<u>Change</u>	_____
A MC <u>65110</u>	<u>COPPER Sulphate</u>	_____
A MC <u>6511</u>	<u>Eagles</u>	_____
A MC _____	_____	_____
A MC _____	_____	_____
A MC _____	_____	_____
A MC _____	_____	_____

Should Read
 ← 65111

CLAIMANT'S NAME: Walter H. Zittlow
 ADDRESS: 1696 Hillsmonts Dr. CITY: El Cajon STATE: Ca. ZIP: 92020
 PHONE: (520) 387-4250

CHECK HERE IF THIS IS A CHANGE OF ADDRESS
 SIGNATURE: James V. Bush 1015 N. CAMERON AVE
 TO RECORD WITH THE COUNTY, ONE CLAIMANT OR THE AGENT MUST SIGN
 HJO A285321-2035

FOR OFFICIAL USE ONLY

ENTERED INTO COMPUTER: _____
 DATE _____ INITIALS _____ VERIFIED _____

TIME STAMP

RECEIVED
 BUREAU OF
 LAND MANAGEMENT

2003 AUG 15 A 9:40

ARIZONA
 STATE OFFICE
 PHOENIX, ARIZONA

ENTERED INTO COMPUTER
 08/27/2003 PB

43 CFR 3833.0-5(e) (August 30, 1994) REQUIRES THAT THE NAMES OF ALL OF THE OWNERS AND THEIR CURRENT ADDRESSES SHALL BE IDENTIFIED ON ALL INSTRUMENTS REQUIRED TO BE RECORDED OR FILED BY THE REGULATIONS, 43 CFR SUBPART 3833.

CLAIMANT'S NAME: _____
ADDRESS: _____ CITY: _____ STATE: ____ ZIP: _____
 CHECK HERE IF THIS PHONE: () _____
IS A CHANGE OF ADDRESS

CLAIMANT'S NAME: _____
ADDRESS: _____ CITY: _____ STATE: ____ ZIP: _____
 CHECK HERE IF THIS PHONE: () _____
IS A CHANGE OF ADDRESS

CLAIMANT'S NAME: _____
ADDRESS: _____ CITY: _____ STATE: ____ ZIP: _____
 CHECK HERE IF THIS PHONE: () _____
IS A CHANGE OF ADDRESS

CLAIMANT'S NAME: _____
ADDRESS: _____ CITY: _____ STATE: ____ ZIP: _____
 CHECK HERE IF THIS PHONE: () _____
IS A CHANGE OF ADDRESS

CLAIMANT'S NAME: _____
ADDRESS: _____ CITY: _____ STATE: ____ ZIP: _____
 CHECK HERE IF THIS PHONE: () _____
IS A CHANGE OF ADDRESS

CLAIMANT'S NAME: _____
ADDRESS: _____ CITY: _____ STATE: ____ ZIP: _____
 CHECK HERE IF THIS PHONE: () _____
IS A CHANGE OF ADDRESS

CLAIMANT'S NAME: _____
ADDRESS: _____ CITY: _____ STATE: ____ ZIP: _____
 CHECK HERE IF THIS PHONE: () _____
IS A CHANGE OF ADDRESS

CLAIMANT'S NAME: _____
ADDRESS: _____ CITY: _____ STATE: ____ ZIP: _____
 CHECK HERE IF THIS PHONE: () _____
IS A CHANGE OF ADDRESS

Dear Sir,

8/14/03

Please send the
receipt to
James V. Budge
1015. N. Central
St. # 81321.

Thank you
Ottawa

RECEIVED
BUREAU OF
LAND MANAGEMENT

2003 AUG 15 A 9:40

ARIZONA
STATE OFFICE
PHOENIX, ARIZONA

Dear Sir,

8/14/03!

Please send the
receipt to
James V. Budge
1015. W. Camel
Su Az 85321.

Thank you
Ottie

RECEIVED
BUREAU OF
LAND MANAGEMENT

2003 AUG 15 A 9:40

ARIZONA
STATE OFFICE
PHOENIX, ARIZONA

**United States Department of the Interior
Bureau of Land Management**

BUSINESS & SUPPORT SVCS DIV
222 N CENTRAL AVE
PHOENIX, AZ 85004 -2203
Phone: (602) 417-9200

Receipt

No: 731099

Transaction #: 760521
Date of Transaction: 08/15/2003
CUSTOMER: JAMES BUSH 1015 N CAMERON AJO,AZ 85321

LINE #	QTY	DESCRIPTION	REMARKS	UNIT PRICE	TOTAL
1	1.00	LOCATABLE MINERALS / MINING CLAIMS-NOT NEW-UNADJUD,ONE AUTH NO. ONLY / MINING CLAIM MONEY RECEIVED (455) CASES: AMC65092/\$2000.00	MAINT 2004 (20)	- n/a -	2000.00
TOTAL:					\$2,000.00

PAYMENT INFORMATION					
1	AMOUNT:	\$2,000.00	POSTMARKED:	08/13/2003	
	TYPE:	CHECK	RECEIVED:	08/15/2003	
	CHECK NO:	1658			
	NAME:	JIM BUSH SAND AND GRAVEL 1015 N CAMERON AJO AZ 85321			

REMARKS

This receipt was generated by the automated BLM Collections and Billing System and is a paper representation of a portion of the official electronic record contained therein.

ENTERED INTO COMPUTER
08/27/2003 RB

MAINTENANCE FEE PAYMENT

\$100.00 MAINTENANCE FEE PAYMENT DUE ON OR BEFORE AUGUST 31, 2002
 IN LIEU OF ASSESSMENT WORK FOR THE UPCOMING ASSESSMENT
 YEAR BEGINNING SEPTEMBER 1 OF THE YEAR NOTED ABOVE.

BUREAU OF LAND MANAGEMENT
 ARIZONA STATE OFFICE
 222 NORTH CENTRAL AVENUE
 PHOENIX, AZ 85004

1042

COUNT: 20 \$ 2,000 INT: AM FOR
 OFFICIAL USE ONLY

THE CLAIMS ARE SITUATED IN Pima COUNTY, ARIZONA.

BLM SERIAL NUMBERS NAMES OF CLAIMS OR SITES

A MC 65092 THRU A MC 65103
 COUNTY BOOK/DOCKET _____, PAGE(S) OR FEE NO(S) _____

A MC _____ THRU A MC _____
 COUNTY BOOK/DOCKET _____, PAGE(S) OR FEE NO(S) _____

(OR) IF NOT CONSECUTIVE NUMBERS LIST SEPARATELY BELOW:

BLM SERIAL NUMBERS	NAME OF CLAIMS/SITES	COUNTY BOOK/DOCKET & PAGE OR FEE NUMBER
A MC <u>65092</u>	<u>Iron Wood</u>	_____
A MC <u>65093</u>	<u>INDEPENDENCE No-1</u>	_____
A MC <u>65094</u>	<u>INdependence No-2</u>	_____
A MC <u>65095</u>	<u>INdependence No-3</u>	_____
A MC <u>65096</u>	<u>INdependence No-4</u>	_____
A MC <u>65097</u>	<u>INdependence No-5</u>	_____
A MC <u>65098</u>	<u>INdependence No-6</u>	_____
A MC <u>65099</u>	<u>Pinnacle</u>	_____
A MC <u>65100</u>	<u>IRON CROWN</u>	_____
A MC <u>65101</u>	<u>IC Fraction</u>	_____
A MC <u>65102</u>	<u>Diamond Back No-1</u>	_____
A MC <u>65103</u>	<u>Diamond Back No-2</u>	_____

CLAIMANT'S NAME: Walter A. Zitlaw

ADDRESS: 1696 Hillsmount Dr CITY: El Cajon STATE: Ca ZIP: 92020

CHECK HERE IF THIS IS A CHANGE OF ADDRESS PHONE: (620) 382-6250

SIGNATURE: James V. Bush Jr
 TO RECORD WITH THE COUNTY, ONE CLAIMANT OR THE AGENT MUST SIGN

Agent JAMES V. BUSH JR 1015 N. CAMERON ATO A2

TIME STAMP

85321

RECEIVED
 BUREAU OF
 LAND MANAGEMENT
 2002 AUG 26 A 10:
 ARIZONA
 STATE OFFICE
 PHOENIX, ARIZONA

LIST ALL ADDITIONAL OWNERS ON REVERSE SIDE OF THIS FORM

FOR OFFICIAL USE ONLY

ENTERED INTO COMPUTER: 9/18/02 AB
 DATE INITIALS VERIFIED

United States Department of the Interior
Bureau of Land Management
 BUSINESS & SUPPORT SVCS DIV
 222 N CENTRAL AVE
 PHOENIX, AZ 85004 -2203
 Phone: (602) 417-9200

Receipt	
No:	548415

Transaction #: 573104
Date of Transaction: 08/26/2002
CUSTOMER: JIM BUSH 1015 N CAMERON AVE AJO, AZ 85321

LINE #	QTY	DESCRIPTION	REMARKS	UNIT PRICE	TOTAL
1	1.00	LOCATABLE MINERALS / MINING CLAIMS-NOT NEW-UNADJUD, ONE AUTH NO. ONLY / MINING CLAIM MONEY RECEIVED (455) CASES: AMC65092/\$2000.00	MAINT 2003 (20)	- n/a -	2000.00
TOTAL:					\$2,000.00

PAYMENT INFORMATION			
1	AMOUNT:	\$2,000.00	POSTMARKED: 08/22/2002
	TYPE:	CHECK	RECEIVED: 08/26/2002
	CHECK NO:	1340	
	NAME:	JIM BUSH SAND AND GRAVEL 1015 N CAMERON AVE AJO AZ 85321	

REMARKS

This receipt was generated by the automated BLM Collections and Billing System and is a paper representation of a portion of the official electronic record contained therein.

Receipt No. 368473

LEAD FILE #'S 65092

Trans No. 387144

AMC Number	Code	Amount
65092	482	100
65093		
65094		
65095		
65096		
65097		
65098		
65099		
65100		
65101		
65102		
65103		
65104		
65105		
65106		
65107		
TOTAL:	482	\$ 1600

AMC Number	Code	Amount
65108	482	100
65109		
65110		
65111		
TOTAL:	482	\$ 400

Date of Doc 8/29/01

Date Entered: 10/23/01 aj

Date of Rec't 8-29-01

Date Verified: 11

Amount Rec'd 2000

Sent to Accts: _____

Amount Earned \$ 2000.00

Date Earned: _____

- 480 POL
- 481 NOI
- 482 MAINT
- 396 TRANS
- 635 AMEND

NOTES:

MAINTENANCE FEE PAYMENT

\$100.00 MAINTENANCE FEE PAYMENT DUE ON OR BEFORE AUGUST 31, 19__
 IN LIEU OF ASSESSMENT WORK FOR THE UPCOMING ASSESSMENT
 YEAR BEGINNING SEPTEMBER 1 OF THE YEAR NOTED ABOVE.

BUREAU OF LAND MANAGEMENT
 ARIZONA STATE OFFICE
 222 NORTH CENTRAL AVENUE
 PHOENIX, AZ 85004

COUNT: 8 \$ 800 INT: FOR
 OFFICIAL USE ONLY

THE CLAIMS ARE SITUATED IN Pima COUNTY, ARIZONA.

BLM SERIAL NUMBERS

NAMES OF CLAIMS OR SITES

A MC 65104 THRU A MC 6511
 COUNTY BOOK/DOCKET _____, PAGE(S) OR FEE NO(S) _____

A MC _____ THRU A MC _____
 COUNTY BOOK/DOCKET _____, PAGE(S) OR FEE NO(S) _____

(OR) IF NOT CONSECUTIVE NUMBERS LIST SEPARATELY BELOW:

BLM SERIAL NUMBERS	NAME OF CLAIMS/SITES	COUNTY BOOK/DOCKET & PAGE OR FEE NUMBER
A MC <u>65104</u>	<u>Diamond Back - No-3</u>	_____
A MC <u>65105</u>	<u>Diamond Back - No-4</u>	_____
A MC <u>65106</u>	<u>Rambler.</u>	_____
A MC <u>65107</u>	<u>APEX</u>	_____
A MC <u>65108</u>	<u>Malichite</u>	_____
A MC <u>65109</u>	<u>Change</u>	_____
A MC <u>65110</u>	<u>Copper Sulphate</u>	_____
A MC <u>65111</u>	<u>Eagles.</u>	_____
A MC _____	_____	_____
A MC _____	_____	_____
A MC _____	_____	_____
A MC _____	_____	_____

CLAIMANT'S NAME: Walter A Zitlau
 ADDRESS: 1696 Hillmont Dr CITY: El Cajon STATE: Ca. ZIP: 92020
 PHONE: (620) 387-6250

CHECK HERE IF THIS IS A CHANGE OF ADDRESS
 Agent JAMES V. BUSH JR. 1015 N. CAMERON AVE ATO, AZ 85321

SIGNATURE: James V. Bush Jr.
 TO RECORD WITH THE COUNTY, ONE CLAIMANT OR THE AGENT MUST SIGN

LIST ALL ADDITIONAL OWNERS ON REVERSE SIDE OF THIS FORM

FOR OFFICIAL USE ONLY
 ENTERED INTO COMPUTER: _____
 DATE _____ INITIALS _____ VERIFIED _____

TIME STAMP
 ARIZONA STATE OFFICE
 AUG 29 10:14 AM '97
 BUREAU OF LAND MANAGEMENT

43 CFR 3833.0-5(e) (August 30, 1994) REQUIRES THAT THE NAMES OF ALL OF THE OWNERS AND THEIR CURRENT ADDRESSES SHALL BE IDENTIFIED ON ALL INSTRUMENTS REQUIRED TO BE RECORDED OR FILED BY THE REGULATIONS, 43 CFR SUBPART 3833.

CLAIMANT'S NAME: _____
ADDRESS: _____ CITY: _____ STATE: _____ ZIP: _____
 CHECK HERE IF THIS PHONE: () _____
IS A CHANGE OF ADDRESS

CLAIMANT'S NAME: _____
ADDRESS: _____ CITY: _____ STATE: _____ ZIP: _____
 CHECK HERE IF THIS PHONE: () _____
IS A CHANGE OF ADDRESS

CLAIMANT'S NAME: _____
ADDRESS: _____ CITY: _____ STATE: _____ ZIP: _____
 CHECK HERE IF THIS PHONE: () _____
IS A CHANGE OF ADDRESS

CLAIMANT'S NAME: _____
ADDRESS: _____ CITY: _____ STATE: _____ ZIP: _____
 CHECK HERE IF THIS PHONE: () _____
IS A CHANGE OF ADDRESS

CLAIMANT'S NAME: _____
ADDRESS: _____ CITY: _____ STATE: _____ ZIP: _____
 CHECK HERE IF THIS PHONE: () _____
IS A CHANGE OF ADDRESS

CLAIMANT'S NAME: _____
ADDRESS: _____ CITY: _____ STATE: _____ ZIP: _____
 CHECK HERE IF THIS PHONE: () _____
IS A CHANGE OF ADDRESS

CLAIMANT'S NAME: _____
ADDRESS: _____ CITY: _____ STATE: _____ ZIP: _____
 CHECK HERE IF THIS PHONE: () _____
IS A CHANGE OF ADDRESS

CLAIMANT'S NAME: _____
ADDRESS: _____ CITY: _____ STATE: _____ ZIP: _____
 CHECK HERE IF THIS PHONE: () _____
IS A CHANGE OF ADDRESS

MAINTENANCE FEE PAYMENT

\$100.00 MAINTENANCE FEE PAYMENT DUE ON OR BEFORE AUGUST 31, ~~1991~~ 2001
 IN LIEU OF ASSESSMENT WORK FOR THE UPCOMING ASSESSMENT
 YEAR BEGINNING SEPTEMBER 1 OF THE YEAR NOTED ABOVE.

BUREAU OF LAND MANAGEMENT
 ARIZONA STATE OFFICE
 222 NORTH CENTRAL AVENUE
 PHOENIX, AZ 85004

COUNT: 12 \$ 1200 INT: C FOR
 OFFICIAL USE ONLY

THE CLAIMS ARE SITUATED IN Pima COUNTY, ARIZONA.

BLM SERIAL NUMBERS _____ NAMES OF CLAIMS OR SITES _____
 A MC 65092 THRU A MC 65103
 COUNTY BOOK/DOCKET _____, PAGE(S) OR FEE NO(S) _____
 A MC _____ THRU A MC _____
 COUNTY BOOK/DOCKET _____, PAGE(S) OR FEE NO(S) _____

(OR) IF NOT CONSECUTIVE NUMBERS LIST SEPARATELY BELOW:

BLM SERIAL NUMBERS	NAME OF CLAIMS/SITES	COUNTY BOOK/DOCKET & PAGE OR FEE NUMBER
A MC <u>65092</u>	<u>Iron Wood</u>	_____
A MC <u>65093</u>	<u>Independence No-1</u>	_____
A MC <u>65094</u>	<u>Independence No-2</u>	_____
A MC <u>65095</u>	<u>Independence No-3</u>	_____
A MC <u>65096</u>	<u>Independence No-4</u>	_____
A MC <u>65097</u>	<u>Independence No-5</u>	_____
A MC <u>65098</u>	<u>Independence No-6</u>	_____
A MC <u>65099</u>	<u>Pinnacle</u>	_____
A MC <u>65100</u>	<u>Iron Crown</u>	_____
A MC <u>65101</u>	<u>J.C Fraction</u>	_____
A MC <u>65102</u>	<u>Diamond Back No-1</u>	_____
A MC <u>65103</u>	<u>Diamond Back No-2</u>	_____

CLAIMANT'S NAME: Walter A. Zitlaw
 ADDRESS: 1696 Hillsmount Dr CITY: El Cajon STATE: Ca. ZIP: 92020
 CHECK HERE IF THIS IS A CHANGE OF ADDRESS PHONE: (520) 387-6250

SIGNATURE: James V. Bush Jr
 TO RECORD WITH THE COUNTY, ONE CLAIMANT OR THE AGENT MUST SIGN
 Agent JAMES V. BUSH JR. 1015 MCAMERON AVE A2 85321

LIST ALL ADDITIONAL OWNERS ON REVERSE SIDE OF THIS FORM
FOR OFFICIAL USE ONLY
 ENTERED INTO COMPUTER: _____
 DATE _____ INITIALS _____ VERIFIED _____

TIME STAMP
 RECEIVED
 BUREAU OF LAND MANAGEMENT
 AUG 29 10:40 AM '01

43 CFR 3833.0-5(e) (August 30, 1994) REQUIRES THAT THE NAMES OF ALL OF THE OWNERS AND THEIR CURRENT ADDRESSES SHALL BE IDENTIFIED ON ALL INSTRUMENTS REQUIRED TO BE RECORDED OR FILED BY THE REGULATIONS, 43 CFR SUBPART 3833.

CLAIMANT'S NAME: _____
ADDRESS: _____ CITY: _____ STATE: _____ ZIP: _____
 CHECK HERE IF THIS PHONE: () _____
IS A CHANGE OF ADDRESS

CLAIMANT'S NAME: _____
ADDRESS: _____ CITY: _____ STATE: _____ ZIP: _____
 CHECK HERE IF THIS PHONE: () _____
IS A CHANGE OF ADDRESS

CLAIMANT'S NAME: _____
ADDRESS: _____ CITY: _____ STATE: _____ ZIP: _____
 CHECK HERE IF THIS PHONE: () _____
IS A CHANGE OF ADDRESS

CLAIMANT'S NAME: _____
ADDRESS: _____ CITY: _____ STATE: _____ ZIP: _____
 CHECK HERE IF THIS PHONE: () _____
IS A CHANGE OF ADDRESS

CLAIMANT'S NAME: _____
ADDRESS: _____ CITY: _____ STATE: _____ ZIP: _____
 CHECK HERE IF THIS PHONE: () _____
IS A CHANGE OF ADDRESS

CLAIMANT'S NAME: _____
ADDRESS: _____ CITY: _____ STATE: _____ ZIP: _____
 CHECK HERE IF THIS PHONE: () _____
IS A CHANGE OF ADDRESS

CLAIMANT'S NAME: _____
ADDRESS: _____ CITY: _____ STATE: _____ ZIP: _____
 CHECK HERE IF THIS PHONE: () _____
IS A CHANGE OF ADDRESS

CLAIMANT'S NAME: _____
ADDRESS: _____ CITY: _____ STATE: _____ ZIP: _____
 CHECK HERE IF THIS PHONE: () _____
IS A CHANGE OF ADDRESS

**United States Department of the Interior
Bureau of Land Management**
BUSINESS & SUPPORT SVCS DIV
222 N CENTRAL AVE
PHOENIX, AZ 85004 -2203
Phone: (602) 417-9200

Receipt	
No:	368473

Transaction #: 387144
Date of Transaction: 08/29/2001

CUSTOMER: JIM BUSH
1015 N CAMERON AVE
AJO,AZ 85321

LINE #	QTY	COMMODITY / SUBJECT / ACTION / PRODUCT	REMARKS	UNIT PRICE	TOTAL
1	1.00	LOCATABLE MINERALS / MINING CLAIMS-NOT NEW-UNADJUD,ONE AUTH NO. ONLY / MINING CLAIM MONEY RECEIVED (455)	MAINT 2002 (12)	- n/a -	\$2,000.00
TOTAL:					\$2,000.00

PAYMENT INFORMATION		
1	AMOUNT: \$2,000.00	POSTMARKED: 08/28/2001
	TYPE: CHECK	RECEIVED: 08/29/2001
	CHECK NO: 1036	
	NAME: JIM BUSH SAND AND GRAVEL 1015 N CAMERON AVE AJO AZ 85321	

REMARKS

PHONE: 520-387-6250

CASE SERIAL NUMBER INFORMATION		
TRNS #	LINE #	CASES
387144	1	AMC65104/\$2000.00

This receipt was generated by the automated BLM Collections and Billings System and is a paper representation of a portion of the official electronic record contained therein.

ENTERED INTO COMPUTER
10/23/01 aj

43 CFR 3833.0-5(e) (August 30, 1994) REQUIRES THAT THE NAMES OF ALL OF THE OWNERS AND THEIR CURRENT ADDRESSES SHALL BE IDENTIFIED ON ALL INSTRUMENTS REQUIRED TO BE RECORDED OR FILED BY THE REGULATIONS, 43 CFR SUBPART 3833.

CLAIMANT'S NAME: _____
ADDRESS: _____ CITY: _____ STATE: _____ ZIP: _____
 CHECK HERE IF THIS PHONE: () _____
IS A CHANGE OF ADDRESS

CLAIMANT'S NAME: _____
ADDRESS: _____ CITY: _____ STATE: _____ ZIP: _____
 CHECK HERE IF THIS PHONE: () _____
IS A CHANGE OF ADDRESS

CLAIMANT'S NAME: _____
ADDRESS: _____ CITY: _____ STATE: _____ ZIP: _____
 CHECK HERE IF THIS PHONE: () _____
IS A CHANGE OF ADDRESS

CLAIMANT'S NAME: _____
ADDRESS: _____ CITY: _____ STATE: _____ ZIP: _____
 CHECK HERE IF THIS PHONE: () _____
IS A CHANGE OF ADDRESS

CLAIMANT'S NAME: _____
ADDRESS: _____ CITY: _____ STATE: _____ ZIP: _____
 CHECK HERE IF THIS PHONE: () _____
IS A CHANGE OF ADDRESS

CLAIMANT'S NAME: _____
ADDRESS: _____ CITY: _____ STATE: _____ ZIP: _____
 CHECK HERE IF THIS PHONE: () _____
IS A CHANGE OF ADDRESS

CLAIMANT'S NAME: _____
ADDRESS: _____ CITY: _____ STATE: _____ ZIP: _____
 CHECK HERE IF THIS PHONE: () _____
IS A CHANGE OF ADDRESS

CLAIMANT'S NAME: _____
ADDRESS: _____ CITY: _____ STATE: _____ ZIP: _____
 CHECK HERE IF THIS PHONE: () _____
IS A CHANGE OF ADDRESS

MAINTENANCE FEE PAYMENT

\$100.00 MAINTENANCE FEE PAYMENT DUE ON OR BEFORE AUGUST 31, 19____
 IN LIEU OF ASSESSMENT WORK FOR THE UPCOMING ASSESSMENT
 YEAR BEGINNING SEPTEMBER 1 OF THE YEAR NOTED ABOVE.

BUREAU OF LAND MANAGEMENT
 ARIZONA STATE OFFICE
 222 NORTH CENTRAL AVENUE
 PHOENIX, AZ 85004

COUNT: 9 \$ 300.00 INT: 4m FOR
 OFFICIAL USE ONLY

THE CLAIMS ARE SITUATED IN Pima COUNTY, ARIZONA.

BLM SERIAL NUMBERS NAMES OF CLAIMS OR SITES

A MC 65104 THRU A MC 6511
 COUNTY BOOK/DOCKET _____, PAGE(S) OR FEE NO(S) _____

A MC _____ THRU A MC _____
 COUNTY BOOK/DOCKET _____, PAGE(S) OR FEE NO(S) _____

(OR) IF NOT CONSECUTIVE NUMBERS LIST SEPARATELY BELOW:

BLM SERIAL NUMBERS	NAME OF CLAIMS/SITES	COUNTY BOOK/DOCKET & PAGE OR FEE NUMBER
A MC <u>65104</u>	<u>Diamond Back No-3</u>	_____
A MC <u>65105</u>	<u>Diamond Back No-4</u>	_____
A MC <u>65106</u>	<u>Rambler</u>	_____
A MC <u>65107</u>	<u>Apex</u>	_____
A MC <u>65108</u>	<u>Malikite</u>	_____
A MC <u>65109</u>	<u>Change</u>	_____
A MC <u>65110</u>	<u>Copper Sulphate</u>	_____
A MC <u>65111</u>	<u>Eagles</u>	_____
A MC _____	_____	_____
A MC _____	_____	_____
A MC _____	_____	_____
A MC _____	_____	_____

CLAIMANT'S NAME: Walter A. Zitlow

ADDRESS: 1696 Hillmont Dr. CITY: El Cajon STATE: CA ZIP: 92020

CHECK HERE IF THIS IS A CHANGE OF ADDRESS
 PHONE: (520) 387-6250 AGENT: JAMES V. BUSH JR.

SIGNATURE: James V. Bush Jr.
 TO RECORD WITH THE COUNTY, ONE CLAIMANT OR THE AGENT MUST SIGN

LIST ALL ADDITIONAL OWNERS ON REVERSE SIDE OF THIS FORM

FOR OFFICIAL USE ONLY

ENTERED INTO COMPUTER: 96.00 SL 9/26/00
 DATE INITIALS VERIFIED

RECEIVED
 BUREAU OF LAND MANAGEMENT
 PHOENIX, ARIZONA

TIME STAMP
 AUG 31 10 53 AM '00

43 CFR 3833.0-5(e) (August 30, 1994) REQUIRES THAT THE NAMES OF ALL OF THE OWNERS AND THEIR CURRENT ADDRESSES SHALL BE IDENTIFIED ON ALL INSTRUMENTS REQUIRED TO BE RECORDED OR FILED BY THE REGULATIONS, 43 CFR SUBPART 3833.

CLAIMANT'S NAME: _____
ADDRESS: _____ CITY: _____ STATE: _____ ZIP: _____
 CHECK HERE IF THIS PHONE: () _____
IS A CHANGE OF ADDRESS

CLAIMANT'S NAME: _____
ADDRESS: _____ CITY: _____ STATE: _____ ZIP: _____
 CHECK HERE IF THIS PHONE: () _____
IS A CHANGE OF ADDRESS

CLAIMANT'S NAME: _____
ADDRESS: _____ CITY: _____ STATE: _____ ZIP: _____
 CHECK HERE IF THIS PHONE: () _____
IS A CHANGE OF ADDRESS

CLAIMANT'S NAME: _____
ADDRESS: _____ CITY: _____ STATE: _____ ZIP: _____
 CHECK HERE IF THIS PHONE: () _____
IS A CHANGE OF ADDRESS

CLAIMANT'S NAME: _____
ADDRESS: _____ CITY: _____ STATE: _____ ZIP: _____
 CHECK HERE IF THIS PHONE: () _____
IS A CHANGE OF ADDRESS

CLAIMANT'S NAME: _____
ADDRESS: _____ CITY: _____ STATE: _____ ZIP: _____
 CHECK HERE IF THIS PHONE: () _____
IS A CHANGE OF ADDRESS

CLAIMANT'S NAME: _____
ADDRESS: _____ CITY: _____ STATE: _____ ZIP: _____
 CHECK HERE IF THIS PHONE: () _____
IS A CHANGE OF ADDRESS

CLAIMANT'S NAME: _____
ADDRESS: _____ CITY: _____ STATE: _____ ZIP: _____
 CHECK HERE IF THIS PHONE: () _____
IS A CHANGE OF ADDRESS

Dear Sir:

Please send
the receipt to me, I
am the Agent for
Walter Zittow

JAMES V. BUSH JR.
1015 N. CAMERON
AZO A2 85321

Office - 520-387-6250.
Home 520-387-6513.

RECEIVED
BUREAU OF
LAND MANAGEMENT

AUG 31 10 53 AM '00

ARIZONA
STATE OFFICE
PHOENIX, ARIZONA

United States Department of the Interior
Bureau of Land Management
 BUSINESS & SUPPORT SVCS DIV
 222 N CENTRAL AVE
 PHOENIX, AZ 85004 -2203
 Phone: (602) 417-9200

Receipt	
No:	181659

Transaction #: 194961
Date of Transaction: 08/31/2000

CUSTOMER: JAMES V BUSH JR
 1015 N CAMERON
 AJO, AZ 85321

LINE #	QTY	COMMODITY / SUBJECT / ACTION / PRODUCT	REMARKS	UNIT PRICE	TOTAL
1	1	LOCATABLE MINERALS / MINING CLAIMS-ACCOUNTS/UNADJUDICATED / MINING CLAIM MONEY RECEIVED (455)	MAINT 2001 (20)	- n/a -	\$2,000.00
TOTAL:					\$2,000.00

PAYMENT INFORMATION			
1	AMOUNT:	\$2,000.00	POSTMARKED: 08/30/2000
	TYPE:	CHECK	RECEIVED: 08/31/2000
	CHECK NO:	13742	
	NAME:	JIM BUSH SAND & GRAVEL 1015 N CAMERON AJO AZ 85321	

REMARKS

PHONE #520-387-6250

CASE SERIAL NUMBER INFORMATION		
TRNS #	LINE #	CASES
194961	1	AMC65092

This receipt was generated by the automated BLM Collections and Billings System and is a paper representation of a portion of the official electronic record contained therein.

MAINTENANCE FEE PAYMENT

\$100.00 MAINTENANCE FEE PAYMENT DUE ON OR BEFORE AUGUST 31, 19____
 IN LIEU OF ASSESSMENT WORK FOR THE UPCOMING ASSESSMENT
 YEAR BEGINNING SEPTEMBER 1 OF THE YEAR NOTED ABOVE.

BUREAU OF LAND MANAGEMENT
 ARIZONA STATE OFFICE
 222 NORTH CENTRAL AVENUE
 PHOENIX, AZ 85004

A MC 65092

COUNT: 12 \$ 1,200. INT: 1 MC FOR
 OFFICIAL USE ONLY

THE CLAIMS ARE SITUATED IN PIMA COUNTY, ARIZONA.

BLM SERIAL NUMBERS NAMES OF CLAIMS OR SITES

A MC 65092 THRU A MC 65103
 COUNTY BOOK/DOCKET _____, PAGE(S) OR FEE NO(S) _____

A MC _____ THRU A MC _____
 COUNTY BOOK/DOCKET _____, PAGE(S) OR FEE NO(S) _____

(OR) IF NOT CONSECUTIVE NUMBERS LIST SEPARATELY BELOW:

BLM SERIAL NUMBERS	NAME OF CLAIMS/SITES	COUNTY BOOK/DOCKET & PAGE OR FEE NUMBER
A MC <u>65092</u>	<u>IRON WOOD</u>	_____
A MC <u>65093</u>	<u>INDEPENDENCE No-1</u>	_____
A MC <u>65094</u>	<u>INDEPENDENCE No-2</u>	_____
A MC <u>65095</u>	<u>INDEPENDENCE No-3</u>	_____
A MC <u>65096</u>	<u>INDEPENDENCE No-4</u>	_____
A MC <u>65097</u>	<u>INDEPENDENCE No-5</u>	_____
A MC <u>65098</u>	<u>INDEPENDENCE No-6</u>	_____
A MC <u>65099</u>	<u>PINNACLE</u>	_____
A MC <u>65100</u>	<u>IRON CROWN</u>	_____
A MC <u>65101</u>	<u>JC. FRACTION</u>	_____
A MC <u>65102</u>	<u>Diamond Back No-1</u>	_____
A MC <u>65103</u>	<u>Diamond Back No-2</u>	_____

CLAIMANT'S NAME: WALTER A. ZITLAW
 ADDRESS: 1696 HILK MONT DR. CITY: EL CAJON STATE: CA. ZIP: 92020
 CHECK HERE IF THIS IS A CHANGE OF ADDRESS PHONE: (620) 387-6240

SIGNATURE: James V. Bush Jr. 1015 W. CAMERON AVE
 TO RECORD WITH THE COUNTY, ONE CLAIMANT OR THE AGENT MUST SIGN ATRA 285321

TIME STAMP

AUG 30 10 25 AM '97

LIST ALL ADDITIONAL OWNERS ON REVERSE SIDE OF THIS FORM

FOR OFFICIAL USE ONLY

ENTERED INTO COMPUTER: 9/10/99 SC SC
 DATE INITIALS VERIFIED

MAINTENANCE FEE PAYMENT

\$100.00 MAINTENANCE FEE PAYMENT DUE ON OR BEFORE AUGUST 31, 19____
 IN LIEU OF ASSESSMENT WORK FOR THE UPCOMING ASSESSMENT
 YEAR BEGINNING SEPTEMBER 1 OF THE YEAR NOTED ABOVE.

BUREAU OF LAND MANAGEMENT
 ARIZONA STATE OFFICE
 222 NORTH CENTRAL AVENUE
 PHOENIX, AZ 85004

COUNT: 8 \$ 800.00 INT: LINE FOR
 OFFICIAL USE ONLY

THE CLAIMS ARE SITUATED IN Pima COUNTY, ARIZONA.

BLM SERIAL NUMBERS NAMES OF CLAIMS OR SITES
 A MC 65104 THRU A MC 65111
 COUNTY BOOK/DOCKET _____, PAGE(S) OR FEE NO(S) _____
 A MC _____ THRU A MC _____
 COUNTY BOOK/DOCKET _____, PAGE(S) OR FEE NO(S) _____

(OR) IF NOT CONSECUTIVE NUMBERS LIST SEPARATELY BELOW:

BLM SERIAL NUMBERS	NAME OF CLAIMS/SITES	COUNTY BOOK/DOCKET & PAGE OR FEE NUMBER
A MC <u>65104-1</u>	<u>Diamond Back-no 3</u>	_____
A MC <u>65105-1</u>	<u>Diamond Back no 4</u>	_____
A MC <u>65106-1</u>	<u>Rambler</u>	_____
A MC <u>65107-1</u>	<u>Apex</u>	_____
A MC <u>65108-1</u>	<u>Malic Hite</u>	_____
A MC <u>65109-1</u>	<u>Change</u>	_____
A MC <u>65110-1</u>	<u>Copp Sulphate</u>	_____
A MC <u>65111-1</u>	<u>Eagles</u>	_____
A MC _____	_____	_____
A MC _____	_____	_____
A MC _____	_____	_____
A MC _____	_____	_____

CLAIMANT'S NAME: Walter A. Zittlau
 ADDRESS: 1696 Hillmont Dr. CITY: El Cuyon STATE: Ca. ZIP: 92020
 CHECK HERE IF THIS PHONE: (520) 387-6250
 IS A CHANGE OF ADDRESS

SIGNATURE: James V Bush Jr. 1015 N. CAMERON AVE
 TO RECORD WITH THE COUNTY, ONE CLAIMANT OR THE AGENT MUST SIGN. ATO, AZ 85324.

TIME STAMP
 AUG 31 10 24 AM '99

LIST ALL ADDITIONAL OWNERS ON REVERSE SIDE OF THIS FORM
FOR OFFICIAL USE ONLY
 ENTERED INTO COMPUTER: 9/6/99 SC SC
 DATE INITIALS VERIFIED

UNITED STATES
DEPARTMENT OF THE INTERIOR
BUREAU OF LAND MANAGEMENT

RECEIPT AND ACCOUNTING ADVICE

NO. 2297098 07

CD/AZ

08/31/99

Subject: CLAIM MAINTENANCE FEE 2000

2 16 13

2,000.00 ✓

Applicant:

WALTER A ZITLAU
1696 HILLMONT DR
EL CAJON CA 92020

CK 9615

Remitter:

Assignor:

LEASE MANAGEMENT DATA		<input type="checkbox"/> NEW	<input type="checkbox"/> UPDATE	<input type="checkbox"/> PAYMENT	ORIGINAL SERIAL NO.			ASG.	TYPE	ST.	CTY.	FUND SYMBOL	ACRES/UNITS	RATE
AMC 65104 - 65111							(20)							

AMOUNT	ANV. DATE	EXP. DATE	BILL CYC.	S/C	DISTRICT	NEXT BILL	MISC. DATA	U of M	ACTUAL UNITS

ASSIGNMENT SERIAL NO.		ASG.	TYPE	ST.	CTY.	FUND SYMBOL	ACRES/UNITS	RATE

AMOUNT	ANV. DATE	EXP. DATE	BILL CYC.	S/C	DISTRICT	NEXT BILL	MISC. DATA	U of M	ACTUAL UNITS

APPLY REMITTANCE			
ACTION	FUND SYMBOL	CTY.	AMOUNT
FILING FEE			
RENTAL			
UNEARNED			
REFUND			
TOTAL			
AMOUNT DUE			

Remarks:

BY: _____ DATE: _____

Lease in Escrow?
 KGS? Of Interest?
 Auto Escalates? Operating Rights?
 Auto Renew? Operator
 Bond Filed?

FOR MMS USE ONLY

BILLEE	FOREST REFUGE
NUMBER	
OCS SECTION	
CODE	

MAINTENANCE FEE PAYMENT

\$100.00 MAINTENANCE FEE PAYMENT DUE ON OR BEFORE AUGUST 31, 1998
 IN LIEU OF ASSESSMENT WORK FOR THE UPCOMING ASSESSMENT
 YEAR BEGINNING SEPTEMBER 1 OF THE YEAR NOTED ABOVE.

BUREAU OF LAND MANAGEMENT
 ARIZONA STATE OFFICE
 222 NORTH CENTRAL AVENUE
 PHOENIX, AZ 85004

65092
 COUNT: 12 \$/200.00 INT: _____ FOR
 OFFICIAL USE ONLY Jc

THE CLAIMS ARE SITUATED IN Pima COUNTY, ARIZONA.

BLM SERIAL NUMBERS NAMES OF CLAIMS OR SITES
 A MC 65092 THRU A MC 65103
 COUNTY BOOK/DOCKET _____, PAGE(S) OR FEE NO(S) _____
 A MC _____ THRU A MC _____
 COUNTY BOOK/DOCKET _____, PAGE(S) OR FEE NO(S) _____

(OR) IF NOT CONSECUTIVE NUMBERS LIST SEPARATELY BELOW:

BLM SERIAL NUMBERS	NAME OF CLAIMS/SITES	COUNTY BOOK/DOCKET & PAGE OR FEE NUMBER
A MC <u>65092</u>	<u>IRON WOOD</u>	_____
A MC <u>65093</u>	<u>INDEPENDENCE No-1</u>	_____
A MC <u>65094</u>	<u>INDEPENDENCE No-2</u>	_____
A MC <u>65095</u>	<u>INDEPENDENCE No-3</u>	_____
A MC <u>65096</u>	<u>INDEPENDENCE No-4</u>	_____
A MC <u>65097</u>	<u>INDEPENDENCE No-5</u>	_____
A MC <u>65098</u>	<u>INDEPENDENCE No-6</u>	_____
A MC <u>65099</u>	<u>PINNACLE</u>	_____
A MC <u>65100</u>	<u>IRON CROWN</u>	_____
A MC <u>65101</u>	<u>J.C. FRACTION</u>	_____
A MC <u>65102</u>	<u>DIAMOND BACK No-1</u>	_____
A MC <u>65103</u>	<u>DIAMOND BACK No-2</u>	_____

CLAIMANT'S NAME: WALTER A ZITLAU
 ADDRESS: 1696 Hillsmont Dr. CITY: EL CAJON STATE: CA. ZIP: 92020
 CHECK HERE IF THIS PHONE: (520) 387-6250
 IS A CHANGE OF ADDRESS AGENT: JAMES V. BUSH JR.

SIGNATURE: James V Bush Jr
 TO RECORD WITH THE COUNTY, ONE CLAIMANT OR THE AGENT MUST SIGN

LIST ALL ADDITIONAL OWNERS ON REVERSE SIDE OF THIS FORM

FOR OFFICIAL USE ONLY
 ENTERED INTO COMPUTER: SEP 4 1998 Jc 9/24/98
 DATE INITIALS VERIFIED

TIME STAMP
 RECEIVED
 COUNTY OF PIMA
 AUG 31 9 25 AM '98
 LAND MANAGEMENT

43 CFR 3833.0-5(e) (August 30, 1994) REQUIRES THAT THE NAMES OF ALL OF THE OWNERS AND THEIR CURRENT ADDRESSES SHALL BE IDENTIFIED ON ALL INSTRUMENTS REQUIRED TO BE RECORDED OR FILED BY THE REGULATIONS, 43 CFR SUBPART 3833.

CLAIMANT'S NAME: _____
ADDRESS: _____ CITY: _____ STATE: _____ ZIP: _____
 CHECK HERE IF THIS PHONE: () _____
IS A CHANGE OF ADDRESS

CLAIMANT'S NAME: _____
ADDRESS: _____ CITY: _____ STATE: _____ ZIP: _____
 CHECK HERE IF THIS PHONE: () _____
IS A CHANGE OF ADDRESS

CLAIMANT'S NAME: _____
ADDRESS: _____ CITY: _____ STATE: _____ ZIP: _____
 CHECK HERE IF THIS PHONE: () _____
IS A CHANGE OF ADDRESS

CLAIMANT'S NAME: _____
ADDRESS: _____ CITY: _____ STATE: _____ ZIP: _____
 CHECK HERE IF THIS PHONE: () _____
IS A CHANGE OF ADDRESS

CLAIMANT'S NAME: _____
ADDRESS: _____ CITY: _____ STATE: _____ ZIP: _____
 CHECK HERE IF THIS PHONE: () _____
IS A CHANGE OF ADDRESS

CLAIMANT'S NAME: _____
ADDRESS: _____ CITY: _____ STATE: _____ ZIP: _____
 CHECK HERE IF THIS PHONE: () _____
IS A CHANGE OF ADDRESS

CLAIMANT'S NAME: _____
ADDRESS: _____ CITY: _____ STATE: _____ ZIP: _____
 CHECK HERE IF THIS PHONE: () _____
IS A CHANGE OF ADDRESS

CLAIMANT'S NAME: _____
ADDRESS: _____ CITY: _____ STATE: _____ ZIP: _____
 CHECK HERE IF THIS PHONE: () _____
IS A CHANGE OF ADDRESS

MAINTENANCE FEE PAYMENT

\$100.00 MAINTENANCE FEE PAYMENT DUE ON OR BEFORE AUGUST 31, 1998
 IN LIEU OF ASSESSMENT WORK FOR THE UPCOMING ASSESSMENT
 YEAR BEGINNING SEPTEMBER 1 OF THE YEAR NOTED ABOVE.

BUREAU OF LAND MANAGEMENT
 ARIZONA STATE OFFICE
 222 NORTH CENTRAL AVENUE
 PHOENIX, AZ 85004

COUNT: 8 \$ 800.⁰⁰ INT: 0 FOR
 OFFICIAL USE ONLY JK

THE CLAIMS ARE SITUATED IN Pima COUNTY, ARIZONA.

BLM SERIAL NUMBERS NAMES OF CLAIMS OR SITES

A MC 65104 THRU A MC 65111
 COUNTY BOOK/DOCKET _____, PAGE(S) OR FEE NO(S) _____

A MC _____ THRU A MC _____
 COUNTY BOOK/DOCKET _____, PAGE(S) OR FEE NO(S) _____

(OR) IF NOT CONSECUTIVE NUMBERS LIST SEPARATELY BELOW:

BLM SERIAL NUMBERS	NAME OF CLAIMS/SITES	COUNTY BOOK/DOCKET & PAGE OR FEE NUMBER
A MC <u>65104</u>	<u>Diamond Back - No-3</u>	_____
A MC <u>65105</u>	<u>DIAMOND BACK No.4</u>	_____
A MC <u>65106</u>	<u>Rambler</u>	_____
A MC <u>65107</u>	<u>APEX</u>	_____
A MC <u>65108</u>	<u>MALICHITE</u>	_____
A MC <u>65109</u>	<u>Change</u>	_____
A MC <u>65110</u>	<u>COPPER SULPHATE</u>	_____
A MC <u>65111</u>	<u>EAGLES</u>	_____
A MC _____	_____	_____
A MC _____	_____	_____
A MC _____	_____	_____
A MC _____	_____	_____

CLAIMANT'S NAME: WALTER A. ZITLAU
 ADDRESS: 1696 Hillsmont Dr. CITY: EL CAJON STATE: CA ZIP: 92020

CHECK HERE IF THIS PHONE: (620) 387-6250
 IS A CHANGE OF ADDRESS AGENT: JAMES V. BUSH, JR.

SIGNATURE: James V. Bush, Jr.
 TO RECORD WITH THE COUNTY, ONE CLAIMANT OR THE AGENT MUST SIGN

LIST ALL ADDITIONAL OWNERS ON REVERSE SIDE OF THIS FORM

FOR OFFICIAL USE ONLY entered:
 ENTERED INTO COMPUTER: 9/4/98 JK 9/24/98
 DATE INITIALS VERIFIED

TIME STAMP
 Aug 31 9 25 AM '98
 RECEIVED
 STATE OFFICE
 PHOENIX, AZ 85004

43 CFR 3833.0-5(e) (August 30, 1994) REQUIRES THAT THE NAMES OF ALL OF THE OWNERS AND THEIR CURRENT ADDRESSES SHALL BE IDENTIFIED ON ALL INSTRUMENTS REQUIRED TO BE RECORDED OR FILED BY THE REGULATIONS, 43 CFR SUBPART 3833.

CLAIMANT'S NAME: _____
ADDRESS: _____ CITY: _____ STATE: ____ ZIP: _____
 CHECK HERE IF THIS PHONE: () _____
IS A CHANGE OF ADDRESS

CLAIMANT'S NAME: _____
ADDRESS: _____ CITY: _____ STATE: ____ ZIP: _____
 CHECK HERE IF THIS PHONE: () _____
IS A CHANGE OF ADDRESS

CLAIMANT'S NAME: _____
ADDRESS: _____ CITY: _____ STATE: ____ ZIP: _____
 CHECK HERE IF THIS PHONE: () _____
IS A CHANGE OF ADDRESS

CLAIMANT'S NAME: _____
ADDRESS: _____ CITY: _____ STATE: ____ ZIP: _____
 CHECK HERE IF THIS PHONE: () _____
IS A CHANGE OF ADDRESS

CLAIMANT'S NAME: _____
ADDRESS: _____ CITY: _____ STATE: ____ ZIP: _____
 CHECK HERE IF THIS PHONE: () _____
IS A CHANGE OF ADDRESS

CLAIMANT'S NAME: _____
ADDRESS: _____ CITY: _____ STATE: ____ ZIP: _____
 CHECK HERE IF THIS PHONE: () _____
IS A CHANGE OF ADDRESS

CLAIMANT'S NAME: _____
ADDRESS: _____ CITY: _____ STATE: ____ ZIP: _____
 CHECK HERE IF THIS PHONE: () _____
IS A CHANGE OF ADDRESS

CLAIMANT'S NAME: _____
ADDRESS: _____ CITY: _____ STATE: ____ ZIP: _____
 CHECK HERE IF THIS PHONE: () _____
IS A CHANGE OF ADDRESS

JIM BUSH SAND & GRAVEL
1015 N. CAMERON AVENUE
AJD, AZ 85321
(520) 387-6250

8/27/99

Dear Jim,
Enclosed are paper
work for the claim, 1998-99.
and a check for \$2,000.00.
Please send receipt
to me, Jim Bush
1015 N. CAMERON AVE
AJD AZ 85321.

Thank you
Jim & Kate Bush

ARIZONA
STATE OFFICE
PHOENIX, ARIZONA

AUG 31 9 25 AM '99

RECEIVED
BUREAU OF
LAND MANAGEMENT

UNITED STATES
DEPARTMENT OF THE INTERIOR
BUREAU OF LAND MANAGEMENT

RECEIPT AND ACCOUNTING ADVICE

NO. 2443346 04

TC/AZ

09/02/98

Subject: CLAIM MAINTENANCE FEE 1999 - 20

2 17 13

2,000.00 ✓

Applicant:

WALTER ZITLAU
1696 HILLSMONT DR
EL CAJON CA 92020

CK 13107

Remitter: 520 387-6250

Assignor:

LEASE MANAGEMENT DATA									
<input type="checkbox"/> NEW <input type="checkbox"/> UPDATE <input type="checkbox"/> PAYMENT									
ORIGINAL SERIAL NO.	ASG.	TYPE	ST.	CTY.	FUND SYMBOL			ACRES/UNITS	RATE
AMC 65092, ET AL									

AMOUNT	ANV. DATE	EXP. DATE	BILL CYC.	S/C	DISTRICT	NEXT BILL	MISC. DATA	U of M	ACTUAL UNITS

ASSIGNMENT SERIAL NO.	ASG.	TYPE	ST.	CTY.	FUND SYMBOL			ACRES/UNITS	RATE

AMOUNT	ANV. DATE	EXP. DATE	BILL CYC.	S/C	DISTRICT	NEXT BILL	MISC. DATA	U of M	ACTUAL UNITS

APPLY REMITTANCE			
ACTION	FUND SYMBOL	CTY.	AMOUNT
FILING FEE			
RENTAL			
UNEARNED			
REFUND			
TOTAL			
AMOUNT DUE			

Remarks:

BY: _____ DATE: _____

Lease in Escrow?
 KGS? Of Interest?
 Auto Escalates? Operating Rights?
 Auto Renew? Operator
 Bond Filed?

FOR MMS USE ONLY

BILLEE		FOREST REFUGE
NUMBER		
OCS SECTION		
CODE		

MAINTENANCE FEE PAYMENT

\$100.00 MAINTENANCE FEE PAYMENT DUE ON OR BEFORE AUGUST 31, 1997
 IN LIEU OF ASSESSMENT WORK FOR THE UPCOMING ASSESSMENT
 YEAR BEGINNING SEPTEMBER 1 OF THE YEAR NOTED ABOVE.

BUREAU OF LAND MANAGEMENT
 ARIZONA STATE OFFICE
 222 NORTH CENTRAL AVENUE
 PHOENIX, AZ 85004

65092,

COUNT: 12 \$ 1200 INT: NO

OFFICIAL USE ONLY

THE CLAIMS ARE SITUATED IN Pima COUNTY, ARIZONA.

BLM SERIAL NUMBERS

NAMES OF CLAIMS OR SITES

A MC _____ THRU A MC _____
 COUNTY BOOK/DOCKET _____, PAGE(S) OR FEE NO(S) _____

A MC 65092 THRU A MC 65103
 COUNTY BOOK/DOCKET _____, PAGE(S) OR FEE NO(S) _____

(OR) IF NOT CONSECUTIVE NUMBERS LIST SEPARATELY BELOW:

BLM SERIAL NUMBERS	NAME OF CLAIMS/SITES	COUNTY BOOK/DOCKET & PAGE OR FEE NUMBER
A MC <u>65092</u>	<u>Iron wood</u>	
A MC <u>65093</u>	<u>Independence No-1</u>	
A MC <u>65094</u>	<u>Independence No-2</u>	
A MC <u>65095</u>	<u>Independence No3</u>	
A MC <u>65096</u>	<u>Independence No4</u>	
A MC <u>65097</u>	<u>Independence No5</u>	
A MC <u>65098</u>	<u>Independence No6</u>	
A MC <u>65099</u>	<u>Pinnacle</u>	
A MC <u>65100</u>	<u>Iron Crown</u>	
A MC <u>65101</u>	<u>Jc Fraction</u>	
A MC <u>65102</u>	<u>Diamond Back No1</u>	
A MC <u>65103</u>	<u>Diamond Back No2</u>	

CLAIMANT'S NAME: WALTER A. ZITLAU

ADDRESS: 1696 HILLSIDE DR. CITY: EL CAJON STATE: CA ZIP: 95321

CHECK HERE IF THIS IS A CHANGE OF ADDRESS PHONE: 530 3876250

AGENT: JAMES V. BUSH JR.

SIGNATURE: James V Bush Jr.
 TO RECORD WITH THE COUNTY, ONE CLAIMANT OR THE AGENT MUST SIGN

LIST ALL ADDITIONAL OWNERS ON REVERSE SIDE OF THIS FORM

FOR OFFICIAL USE ONLY

ENTERED INTO COMPUTER: 10-2-97 J (A)

DATE INITIALS VERIFIED

TIME STAMP

RECEIVED
 BLM ARIZONA STATE OFFICE
 SEP 2 9 20 AM 1997
 PHOENIX, ARIZONA

43 CFR 3833.0-5(e) (August 30, 1994) REQUIRES THAT THE NAMES OF ALL OF THE OWNERS AND THEIR CURRENT ADDRESSES SHALL BE IDENTIFIED ON ALL INSTRUMENTS REQUIRED TO BE RECORDED OR FILED BY THE REGULATIONS, 43 CFR SUBPART 3833.

CLAIMANT'S NAME: _____
ADDRESS: _____ CITY: _____ STATE: _____ ZIP: _____
 CHECK HERE IF THIS PHONE: () _____
IS A CHANGE OF ADDRESS

CLAIMANT'S NAME: _____
ADDRESS: _____ CITY: _____ STATE: _____ ZIP: _____
 CHECK HERE IF THIS PHONE: () _____
IS A CHANGE OF ADDRESS

CLAIMANT'S NAME: _____
ADDRESS: _____ CITY: _____ STATE: _____ ZIP: _____
 CHECK HERE IF THIS PHONE: () _____
IS A CHANGE OF ADDRESS

CLAIMANT'S NAME: _____
ADDRESS: _____ CITY: _____ STATE: _____ ZIP: _____
 CHECK HERE IF THIS PHONE: () _____
IS A CHANGE OF ADDRESS

CLAIMANT'S NAME: _____
ADDRESS: _____ CITY: _____ STATE: _____ ZIP: _____
 CHECK HERE IF THIS PHONE: () _____
IS A CHANGE OF ADDRESS

CLAIMANT'S NAME: _____
ADDRESS: _____ CITY: _____ STATE: _____ ZIP: _____
 CHECK HERE IF THIS PHONE: () _____
IS A CHANGE OF ADDRESS

CLAIMANT'S NAME: _____
ADDRESS: _____ CITY: _____ STATE: _____ ZIP: _____
 CHECK HERE IF THIS PHONE: () _____
IS A CHANGE OF ADDRESS

CLAIMANT'S NAME: _____
ADDRESS: _____ CITY: _____ STATE: _____ ZIP: _____
 CHECK HERE IF THIS PHONE: () _____
IS A CHANGE OF ADDRESS

MAINTENANCE FEE PAYMENT

\$100.00 MAINTENANCE FEE PAYMENT DUE ON OR BEFORE AUGUST 31, 1997
 IN LIEU OF ASSESSMENT WORK FOR THE UPCOMING ASSESSMENT
 YEAR BEGINNING SEPTEMBER 1 OF THE YEAR NOTED ABOVE.

BUREAU OF LAND MANAGEMENT
 ARIZONA STATE OFFICE
 222 NORTH CENTRAL AVENUE
 PHOENIX, AZ 85004

COUNT: 8 \$ 800 INT: 100 FOR
 OFFICIAL USE ONLY

THE CLAIMS ARE SITUATED IN Pima COUNTY, ARIZONA.

BLM SERIAL NUMBERS

NAMES OF CLAIMS OR SITES

A MC 65104 THRU A MC 65111
 COUNTY BOOK/DOCKET _____, PAGE(S) OR FEE NO(S) _____

A MC _____ THRU A MC _____
 COUNTY BOOK/DOCKET _____, PAGE(S) OR FEE NO(S) _____

(OR) IF NOT CONSECUTIVE NUMBERS LIST SEPARATELY BELOW:

BLM SERIAL NUMBERS	NAME OF CLAIMS/SITES	COUNTY BOOK/DOCKET & PAGE OR FEE NUMBER
A MC <u>65104</u>	<u>Diamond Back No-3</u>	_____
A MC <u>65105</u>	<u>Diamond Back No-4</u>	_____
A MC <u>65106</u>	<u>Rambler</u>	_____
A MC <u>65107</u>	<u>APex</u>	_____
A MC <u>65108</u>	<u>MALICHITE</u>	_____
A MC <u>65109</u>	<u>Change</u>	_____
A MC <u>65110</u>	<u>COPPER SULPHATE</u>	_____
A MC <u>65111</u>	<u>Eagle</u>	_____
A MC _____	_____	_____
A MC _____	_____	_____
A MC _____	_____	_____
A MC _____	_____	_____

CLAIMANT'S NAME: WALTER A. ZITLAW

ADDRESS: 1696 Hillsmont Dr. CITY: EL Cajon STATE: CA ZIP: 92020

CHECK HERE IF THIS IS A CHANGE OF ADDRESS PHONE: (330) 387 6250 Agent James V. Bush Jr

SIGNATURE: James V Bush Jr
 TO RECORD WITH THE COUNTY, ONE CLAIMANT OR THE AGENT MUST SIGN

LIST ALL ADDITIONAL OWNERS ON REVERSE SIDE OF THIS FORM

FOR OFFICIAL USE ONLY

ENTERED INTO COMPUTER: _____
 DATE _____ INITIALS _____ VERIFIED _____

TIME STAMP

RECEIVED
 BLM AZ STATE OFFICE
 SEP 2 9 29 AM '97
 PHOENIX, ARIZONA

43 CFR 3833.0-5(e) (August 30, 1994) REQUIRES THAT THE NAMES OF ALL OF THE OWNERS AND THEIR CURRENT ADDRESSES SHALL BE IDENTIFIED ON ALL INSTRUMENTS REQUIRED TO BE RECORDED OR FILED BY THE REGULATIONS, 43 CFR SUBPART 3833.

CLAIMANT'S NAME: _____
ADDRESS: _____ CITY: _____ STATE: _____ ZIP: _____
 CHECK HERE IF THIS PHONE: () _____
IS A CHANGE OF ADDRESS

CLAIMANT'S NAME: _____
ADDRESS: _____ CITY: _____ STATE: _____ ZIP: _____
 CHECK HERE IF THIS PHONE: () _____
IS A CHANGE OF ADDRESS

CLAIMANT'S NAME: _____
ADDRESS: _____ CITY: _____ STATE: _____ ZIP: _____
 CHECK HERE IF THIS PHONE: () _____
IS A CHANGE OF ADDRESS

CLAIMANT'S NAME: _____
ADDRESS: _____ CITY: _____ STATE: _____ ZIP: _____
 CHECK HERE IF THIS PHONE: () _____
IS A CHANGE OF ADDRESS

CLAIMANT'S NAME: _____
ADDRESS: _____ CITY: _____ STATE: _____ ZIP: _____
 CHECK HERE IF THIS PHONE: () _____
IS A CHANGE OF ADDRESS

CLAIMANT'S NAME: _____
ADDRESS: _____ CITY: _____ STATE: _____ ZIP: _____
 CHECK HERE IF THIS PHONE: () _____
IS A CHANGE OF ADDRESS

CLAIMANT'S NAME: _____
ADDRESS: _____ CITY: _____ STATE: _____ ZIP: _____
 CHECK HERE IF THIS PHONE: () _____
IS A CHANGE OF ADDRESS

CLAIMANT'S NAME: _____
ADDRESS: _____ CITY: _____ STATE: _____ ZIP: _____
 CHECK HERE IF THIS PHONE: () _____
IS A CHANGE OF ADDRESS

UNITED STATES
DEPARTMENT OF THE INTERIOR
BUREAU OF LAND MANAGEMENT

RECEIPT AND ACCOUNTING ADVICE

NO. 2372893 04

TC/AZ 09/02/97

Subject: CLAIM MAINTENANCE FEE 1998 - 20

2 5 13

2,000.00

Applicant:

WALTER A ZITLAU
1696 HILLMONT DR
EL KAJON CA 92020

CASH

Remitter: 530-387-6250

Assignor:

LEASE MANAGEMENT DATA NEW UPDATE PAYMENT

ORIGINAL SERIAL NO.	ASG.	TYPE	ST.	CTY.	FUND SYMBOL	ACRES/UNITS	RATE
AMC 65104-65111							

AMOUNT	ANV. DATE	EXP. DATE	BILL CYC.	S/C	DISTRICT	NEXT BILL	MISC. DATA	U of M	ACTUAL UNITS

ASSIGNMENT SERIAL NO.	ASG.	TYPE	ST.	CTY.	FUND SYMBOL	ACRES/UNITS	RATE

AMOUNT	ANV. DATE	EXP. DATE	BILL CYC.	S/C	DISTRICT	NEXT BILL	MISC. DATA	U of M	ACTUAL UNITS

APPLY REMITTANCE

ACTION	FUND SYMBOL	CTY.	AMOUNT
FILING FEE			
RENTAL			
UNEARNED			
REFUND			
TOTAL			
AMOUNT DUE			

Remarks:

BY: _____ DATE: _____

Lease in Escrow?
 KGS? Of Interest?
 Auto Escalates? Operating Rights?
 Auto Renew? Operator
 Bond Filed?

FOR MMS USE ONLY

BILLEE	FOREST REFUGE
NUMBER	
OCS SECTION	
CODE	

AMC 65092

Walter A. Zitlau
1696 Hillsmont Drive
El Cajon, CA 92020

December 18, 1996

RECEIVED
BUREAU OF
LAND MANAGEMENT
DEC 24 9 36 AM '96
ARIZONA
STATE OFFICE
PHOENIX, ARIZONA

Bureau of Land Management
Attention: Mr. Troy Smith
222 North Central Avenue
Phoenix, AZ 85004-2203

Subject: Lode Mining Claims, AMC 65092 through 65111, inclusive

Dear Mr. Smith:

This will confirm our discussion, by telephone, on Tuesday, December 17. My call was prompted by an article appearing in the Ajo Copper News on December 11. The article called attention to the Mining Claim forms which are due by December 30. The article did not touch on the situation where the holding was in excess of ten (10) claims and where a \$100 Maintenance Fee has been (or should have been) paid on each of the claims.

In our case there is a holding of twenty (20) claims. The fee was paid on August 29, 1996, at 9:41 a.m. at the Phoenix office. The fee payment (\$2,000) was delivered by Mr. Jim Bush, Jr., of Ajo, serving as my Agent.

Thank you for your assistance and for making the issue clear. Will you, please, place this letter (or a copy) in my file at the Bureau office.

Very truly yours,

Walter A. Zitlau
Walter A. Zitlau

cc: James Bush, Jr.

(619) 442-3604

8/12/96

Dear Sir,

Enclosed a check for \$ 2,000.00.
for 20 items - Serial No - A MC 65092, ET.
AT - thru 6511 and paper work.

Please send receipt to:
JAMES V. BUSH JR. (AGENT.)
1015. N. CAMERON - AVE
AJO AZ 85321.

Phone - 520-387-6250 - office
520. 387-6513 Home

Thank you.
James V. Bush Jr.

(1997 - work).

RECEIVED
BUREAU OF
LAND MANAGEMENT
Aug 29 9 41 AM '96
ARIZONA
STATE OFFICE
PHOENIX, ARIZONA

UNITED STATES
DEPARTMENT OF THE INTERIOR
BUREAU OF LAND MANAGEMENT

RECEIPT AND ACCOUNTING ADVICE

NO. **2263714**

TC/AZ

08/30/96

04

Subject: CLAIM MAINTENANCE FEE 1997 - 20

2 23 13

2,000.00

Applicant:
BUBBAGE CONTROL
1015 N CAMERON
AJD AZ 85321

Remitter: CK 8434
387-6250

Assignor:

LEASE MANAGEMENT DATA NEW UPDATE PAYMENT

ORIGINAL SERIAL NO.	ASG.	TYPE	ST.	CTY.	FUND SYMBOL	ACRES/UNITS	RATE
AMC 65092, ET AL							

AMOUNT	ANV. DATE	EXP. DATE	BILL CYC.	S/C	DISTRICT	NEXT BILL	MISC. DATA	U of M	ACTUAL UNITS

ASSIGNMENT SERIAL NO.	ASG.	TYPE	ST.	CTY.	FUND SYMBOL	ACRES/UNITS	RATE

AMOUNT	ANV. DATE	EXP. DATE	BILL CYC.	S/C	DISTRICT	NEXT BILL	MISC. DATA	U of M	ACTUAL UNITS

APPLY REMITTANCE

ACTION	FUND SYMBOL	CTY.	AMOUNT
FILING FEE			
RENTAL			
UNEARNED			
REFUND			
TOTAL			
AMOUNT DUE			

Remarks:

AMC 65092-111
JR

BY:

DATE:

- Lease in Escrow?
- KGS? Of Interest?
- Auto Escalates? Operating Rights?
- Auto Renew? Operator
- Bond Filed?

FOR MMS USE ONLY

BILLEE	FOREST REFUGE
NUMBER	
OCS SECTION	
CODE	

UNITED STATES
DEPARTMENT OF THE INTERIOR
BUREAU OF LAND MANAGEMENT

RECEIPT AND ACCOUNTING ADVICE

NO. 2263714
08/30/96

04

Subject: CLAIM MAINTENANCE FEE 1997 - 20

2 23 13

2,000.00

Applicant:

BUBBAGE CONTROL
1015 N CAMERON
AJD AZ 85321

CK 8434

Remitter: 387-6250

Assignor:

LEASE MANAGEMENT DATA NEW UPDATE PAYMENT

ORIGINAL SERIAL NO.	ASG.	TYPE	ST.	CTY.	FUND SYMBOL	ACRES/UNITS	RATE
AMC 65092, ET AL							

AMOUNT	ANV. DATE	EXP. DATE	BILL CYC.	S/C	DISTRICT	NEXT BILL	MISC. DATA	U of M	ACTUAL UNITS

ASSIGNMENT SERIAL NO.	ASG.	TYPE	ST.	CTY.	FUND SYMBOL	ACRES/UNITS	RATE

AMOUNT	ANV. DATE	EXP. DATE	BILL CYC.	S/C	DISTRICT	NEXT BILL	MISC. DATA	U of M	ACTUAL UNITS

APPLY REMITTANCE

ACTION	FUND SYMBOL	CTY.	AMOUNT
FILING FEE			
RENTAL			
UNEARNED			
REFUND			
TOTAL			
AMOUNT DUE			

Remarks:

JR

BY:

DATE:

- Lease in Escrow?
- KGS? Of Interest?
- Auto Escalates? Operating Rights?
- Auto Renew? Operator
- Bond Filed?

FOR MMS USE ONLY

BILLEE	FOREST REFUGE
NUMBER	
OCS SECTION	
CODE	

65092

8/23/95

Dear Sir

Enclosure a. Check for \$ 000.⁰⁰
for 30. (Claim) - Serial No - AMC (65092, FL.)
(AL - thru 65111 and paper work.

Please send receipt to:
JAMES V. BUSH JR. (AGENT)
1015 N. CAMERON AVE
AZO AZ 85321.

Phone - 520-387-6250. Office
520-387-6513. Home.

Thank you
Mr. J. Bush Jr.

ENTERED IN COMPUTER

1996 Maint Fee
9/25/95
E. Stoh
HW

9:00 AM
PHOENIX, ARIZONA

Aug 24 '95

RECEIVED
S. M. AZ STATE OFFICE

PHOENIX, ARIZONA
9:00 A.M.

AUG 24 '95

RECEIVED
BLM AZ STATE OFFICE

**\$100.00 MAINTENANCE FEE PAYMENT
FOR 1996 IN LIEU OF ASSESSMENT
DUE ON OR BEFORE AUGUST 31, 1995**

BUREAU OF LAND MANAGEMENT
ARIZONA STATE OFFICE
3707 N. 7TH STREET
PHOENIX, ARIZONA 85014 (OR)
P. O. BOX 16563, ZIP CODE 85011

COUNT: 12 \$ 120.00
FOR OFFICIAL USE ONLY

B L M SERIAL NUMBERS

NAMES OF CLAIMS/SITES

A MC _____ THRU A MC _____
A MC _____ THRU A MC _____
A MC _____ THRU A MC _____

(OR) IF NOT CONSECUTIVE NUMBERS, LIST SEPARATELY BELOW:

B L M SERIAL NUMBERS

NAMES OF CLAIMS/SITES

A MC 65092 IRON WOOD
A MC 65093 INDEPENDENCE NO-1
A MC 65094 INDEPENDENCE NO-2
A MC 65095 INDEPENDENCE NO-3
A MC 65096 INDEPENDENCE NO-4
A MC 65097 INDEPENDENCE NO-5
A MC 65098 INDEPENDENCE NO-6
A MC 65099 PINNACLE
A MC 65100 IRON CROWN
A MC 65101 J.C. FRACTION
A MC 65102 DIAMOND BACK NO-1
A MC 65103 DIAMOND BACK NO-2

CLAIMANT'S NAME: WALTER A. ZITLAU
ADDRESS: 1696 Hillsmont Dr.
CITY: EL CAJON STATE: CA
PHONE: (520) 387-6250 ZIP: 92020

TIME
STAMP

CHECK HERE IF THIS IS A CHANGE OF ADDRESS.

FOR OFFICIAL USE ONLY
ENTERED INTO COMPUTER: _____
DATE _____ INITIALS _____ VERIFIED _____

**\$100.00 MAINTENANCE FEE PAYMENT
FOR 1996 IN LIEU OF ASSESSMENT
DUE ON OR BEFORE AUGUST 31, 1995**

BUREAU OF LAND MANAGEMENT
ARIZONA STATE OFFICE
3707 N. 7TH STREET
PHOENIX, ARIZONA 85014 (OR)
P. O. BOX 16563, ZIP CODE 85011

COUNT: <u>8</u> \$ <u>800.00</u>
FOR OFFICIAL USE ONLY

B L M SERIAL NUMBERS	NAMES OF CLAIMS/SITES
A MC _____ THRU A MC _____	_____
A MC _____ THRU A MC _____	_____
A MC _____ THRU A MC _____	_____

(OR) IF NOT CONSECUTIVE NUMBERS, LIST SEPARATELY BELOW:

B L M SERIAL NUMBERS	NAMES OF CLAIMS/SITES
A MC <u>65104</u>	<u>DIAMOND BACK No-3</u>
A MC <u>65105</u>	<u>DIAMOND BACK No-4</u>
A MC <u>65106</u>	<u>RAMBLER.</u>
A MC <u>65107</u>	<u>APEX</u>
A MC <u>65108</u>	<u>MALICHITE</u>
A MC <u>65109</u>	<u>CHANGE</u>
A MC <u>65110</u>	<u>COPPER SULPHATE</u>
A MC <u>65111</u>	<u>EAGLE</u>
A MC _____	_____
A MC _____	_____
A MC _____	_____
A MC _____	_____

CLAIMANT'S NAME: WALTER A ZITLAU
 ADDRESS: 1696 Hillsmont Dr
 CITY: EL CAJON STATE: CA
 PHONE: (520) 387-6250 ZIP: 92020

TIME
STAMP
5:00 A.M.
PHOENIX, ARIZONA

RECEIVED
BLM AZ STATE OFFICE
AUG 24 '95

CHECK HERE IF THIS IS A CHANGE OF ADDRESS.

FOR OFFICIAL USE ONLY			
ENTERED INTO COMPUTER :	DATE	INITIALS	VERIFIED

UNITED STATES
DEPARTMENT OF THE INTERIOR
BUREAU OF LAND MANAGEMENT

RECEIPT AND ACCOUNTING ADVICE

NO. **2147864**

04

RS/AZ 08/24/95

Subject: CLAIM MAINTENANCE FEE 1996 (20) 2 29 13 2,000.00

Applicant:
JIM BUSH
1015 N. CAMERON AVE.
AJD, AZ 85321

SAME - CK #12095
Remitter: (520) 387-6250

Assignor:

LEASE MANAGEMENT DATA NEW UPDATE PAYMENT

ORIGINAL SERIAL NO.	ASG.	TYPE	ST.	CTY.	FUND SYMBOL	ACRES/UNITS	RATE
AMC 65092, ET AL							

AMOUNT	ANV. DATE	EXP. DATE	BILL CYC.	S/C	DISTRICT	NEXT BILL	MISC. DATA	U of M	ACTUAL UNITS

ASSIGNMENT SERIAL NO.	ASG.	TYPE	ST.	CTY.	FUND SYMBOL	ACRES/UNITS	RATE

AMOUNT	ANV. DATE	EXP. DATE	BILL CYC.	S/C	DISTRICT	NEXT BILL	MISC. DATA	U of M	ACTUAL UNITS

APPLY REMITTANCE

ACTION	FUND SYMBOL	CTY.	AMOUNT
FILING FEE			
RENTAL			
UNEARNED			
REFUND			
TOTAL			
AMOUNT DUE			

Remarks:
rec 8/24
65092 - 65111 - ~~2~~ = 20

BY: _____ DATE: _____

- Lease in Escrow?
- KGS? Of Interest?
- Auto Escalates? Operating Rights?
- Auto Renew? Operator
- Bond Filed?

FOR MMS USE ONLY		
BILLEE		FOREST REFUGE
NUMBER		
OCS SECTION		
CODE		

UNITED STATES
DEPARTMENT OF THE INTERIOR
BUREAU OF LAND MANAGEMENT

RECEIPT AND ACCOUNTING ADVICE

NO. **2147864**

RS/AZ 08/24/95

Subject: CLAIM MAINTENANCE FEE 1996 (20)

2 29 13 2,000.00

Applicant:

JIM BUSH
1015 N. CAMERON AVE.
AJO, AZ 85321

Remitter: SAME - CK #12095
(520) 387-6250

Assignor:

LEASE MANAGEMENT DATA									
<input type="checkbox"/> NEW <input type="checkbox"/> UPDATE <input type="checkbox"/> PAYMENT									
ORIGINAL SERIAL NO.	ASG.	TYPE	ST.	CTY.	FUND SYMBOL			ACRES/UNITS	RATE
AMC 65092, ET AL									
AMOUNT	ANV. DATE	EXP. DATE	BILL CYC.	S/C	DISTRICT	NEXT BILL	MISC. DATA	U of M	ACTUAL UNITS
ASSIGNMENT SERIAL NO.	ASG.	TYPE	ST.	CTY.	FUND SYMBOL			ACRES/UNITS	RATE
AMOUNT	ANV. DATE	EXP. DATE	BILL CYC.	S/C	DISTRICT	NEXT BILL	MISC. DATA	U of M	ACTUAL UNITS

APPLY REMITTANCE			
ACTION	FUND SYMBOL	CTY.	AMOUNT
FILING FEE			
RENTAL			
UNEARNED			
REFUND			
TOTAL			
AMOUNT DUE			

Remarks:

BY: _____ DATE: _____

- Lease in Escrow?
- KGS? Of Interest?
- Auto Escalates? Operating Rights?
- Auto Renew? Operator
- Bond Filed?

FOR MMS USE ONLY		
BILLEE	FOREST REFUGE	
NUMBER		
OCS SECTION		
CODE		

**\$100.00 MAINTENANCE FEE PAYMENT
FOR 1995 IN LIEU OF ASSESSMENT
DUE ON OR BEFORE AUGUST 31, 1994**

BUREAU OF LAND MANAGEMENT
ARIZONA STATE OFFICE
3707 N. 7TH STREET
PHOENIX, ARIZONA 85014 (OR)
P. O. BOX 16563, ZIP CODE 85011

AMC 65092 SE
elg
COUNT: 12 \$ 1200.00
FOR OFFICIAL USE ONLY

BLM SERIAL NUMBERS	NAMES OF CLAIMS/SITES
A MC _____ THRU A MC _____	_____
A MC _____ THRU A MC _____	_____
A MC _____ THRU A MC _____	_____

(OR) IF NOT CONSECUTIVE NUMBERS, LIST SEPARATELY BELOW:

BLM SERIAL NUMBERS	NAMES OF CLAIMS/SITES
A MC 65092	Iron Wood ✓
A MC 65093	Independence No-1
A MC 65094	Independence No-2
A MC 65095	Independence No-3
A MC 65096	Independence No-4
A MC 65097	Independence No-5
A MC 65098	Independence No-6
A MC 65099	Annacle ✓
A MC 650100 65100	Iron Crown Mining Claim ✓
A MC 65101	J.C. Fraction ✓
A MC 65102	Diamond Back #1 ✓
A MC 65103	Diamond Back #2 ✓

CLAIMANT'S NAME: Water AZITLAV
 ADDRESS: 1696 Hills Mount Drive
 CITY: El Cajon CA STATE: Calif
 PHONE: (602) 587 6250 ZIP: 92020

agent James O Bush Jr.
 CHECK HERE IF THIS IS A CHANGE OF ADDRESS.

RECEIVED
BLM AZ STATE OFFICE
PHOENIX, ARIZONA
Aug 29 11 20 AM '94

FOR OFFICIAL USE ONLY		
ENTERED INTO COMPUTER: <u>9-19-94</u>	<u>SR</u>	<u>JB</u>
DATE	INITIALS	VERIFIED

**\$100.00 MAINTENANCE FEE PAYMENT
FOR 1995 IN LIEU OF ASSESSMENT
DUE ON OR BEFORE AUGUST 31, 1994**

BUREAU OF LAND MANAGEMENT
ARIZONA STATE OFFICE
3707 N. 7TH STREET
PHOENIX, ARIZONA 85014 (OR)
P. O. BOX 16563, ZIP CODE 85011

06a
0
COUNT: 8 \$ 800.00
FOR OFFICIAL USE ONLY

B L M SERIAL NUMBERS

NAMES OF CLAIMS/SITES

A MC _____ THRU A MC _____

A MC _____ THRU A MC _____

A MC _____ THRU A MC _____

(OR) IF NOT CONSECUTIVE NUMBERS, LIST SEPARATELY BELOW:

B L M SERIAL NUMBERS

NAMES OF CLAIMS/SITES

A MC	65104	}	Diamond Back #3	✓
A MC	65105		Diamond Back #4	✓
A MC	65106		Rambler	✓
A MC	65107		APEX	✓
A MC	65108		MALICATE	✓
A MC	65109		Change	✓
A MC	65110		COPPER SULPHATE	✓
A MC	65111		LD Eagle	✓
A MC	_____			
A MC	_____			
A MC	_____			
A MC	_____			

CLAIMANT'S NAME: Walter A. Zithau

ADDRESS: 1696 Hillsmont Drive

CITY: El Cajon STATE: Calif

PHONE: () ZIP: 92020

TIME
STAMP

RECEIVED
B.L.M. AZ STATE OFFICE
PHOENIX, ARIZONA
Aug 29 11 20 AM '94

CHECK HERE IF THIS IS A CHANGE OF ADDRESS.

FOR OFFICIAL USE ONLY		
ENTERED INTO COMPUTER: <u>9-19-94</u>	<u>SA</u>	<u>JB</u>
DATE	INITIALS	VERIFIED

UNITED STATES
DEPARTMENT OF THE INTERIOR
BUREAU OF LAND MANAGEMENT

RECEIPT AND ACCOUNTING ADVICE

NO. 2024707 04

WG/AZ

08/29/94

Subject: CLAIM MAINTENANCE FEE 1995 (20)

2 45 13

2,000.00 *OK*

Applicant:

WALTER A. ZITLAU
1696 HILLS MOUNT DR.
EL CAJON CA. 92020

Remitter: JIM BUSH
1015 N. CAMERON AVE.
Ajo AZ. 85321
CK. # 11778 387-6250

Assignor:

LEASE MANAGEMENT DATA NEW UPDATE PAYMENT

ORIGINAL SERIAL NO.	ASG.	TYPE	ST.	CTY.	FUND SYMBOL	ACRES/UNITS	RATE
AMC 65092, ET AL							

AMOUNT	ANV. DATE	EXP. DATE	BILL CYC.	S/C	DISTRICT	NEXT BILL	MISC. DATA	U of M	ACTUAL UNITS

ASSIGNMENT SERIAL NO.	ASG.	TYPE	ST.	CTY.	FUND SYMBOL	ACRES/UNITS	RATE

AMOUNT	ANV. DATE	EXP. DATE	BILL CYC.	S/C	DISTRICT	NEXT BILL	MISC. DATA	U of M	ACTUAL UNITS

APPLY REMITTANCE

ACTION	FUND SYMBOL	CTY.	AMOUNT
FILING FEE			
RENTAL			
UNEARNED			
REFUND			
TOTAL			
AMOUNT DUE			

Remarks:

65092 - 65111

BY:

DATE:

- Lease in Escrow?
- KGS? Of Interest?
- Auto Escalates? Operating Rights?
- Auto Renew? Operator
- Bond Filed?

FOR MMS USE ONLY

BILLEE	FOREST REFUGE
NUMBER	
OCS SECTION	
CODE	

65092
SR

RECEIVED
B.L.M. AZ STATE OFFICE
AUG 27 11 45 AM '93
PHOENIX, ARIZONA

TO: BUREAU OF LAND MANAGEMENT
ARIZONA STATE OFFICE
3707 NORTH 7TH STREET
P.O. BOX 16563
PHOENIX, AZ 85011

OWNERS NAME & ADDRESS:
WALTER A. ZITLAW
1696 HILLSMOUNT Drive
EL CAJON CA 92020

DATE OF THE YEARS THAT YOUR FILING FOR: 93 & 94

<u>NAME OF CLAIM</u>	<u>AMC NUMBERS</u>
1. Iron Wood	65092
2. Independence No 1	65093
3. Independence No 2	65094
4. Independence #1	65095
5. Independence #2	65096
6. Independence #3	65097
7. Independence #4	65098
8. Pinnacle	65099
9. IRON CROWN Mng. Claim	65100
10. H.C. Fraction	65101
11. Diamond Beck #1	65102
12. Diamond Beck #2	65103
13. Diamond Beck #3	65104
14. Diamond Beck #4	65105
15. Rambler	65106
16. APEX	65107
17. MALICETTE	65108
18. Change	65109
19. Copper sulphate	65110
20. LD EAGLE	65111

Chk 1-25-94
E. Stoh

93 + 94
ENTERED IN COMPUTER

10-5-93 SPWKS

92

SIGNATURE OF OWNER: Walter A. Zitlaw By James D. Busby, Agent.

UNITED STATES
DEPARTMENT OF THE INTERIOR
BUREAU OF LAND MANAGEMENT

RECEIPT AND ACCOUNTING ADVICE

NO. 2044759 04

WB/AZ

08/27/93

Subject: CLAIM RENTAL FEE 1993 & 1994 (20)

2 42 13

4,000.00

Applicant:

JIM BUSH
1015 N. CAMERON AVE.
AJD AZ 85321

SAME CK # 11307

Remitter: 387-6250

Assignor:

LEASE MANAGEMENT DATA										<input type="checkbox"/> NEW	<input type="checkbox"/> UPDATE	<input type="checkbox"/> PAYMENT
ORIGINAL SERIAL NO.	ASG.	TYPE	ST.	CTY.	FUND SYMBOL				ACRES/UNITS	RATE		
AMD 65092, ET AL												
AMOUNT	ANV. DATE	EXP. DATE	BILL CYC.	S/C	DISTRICT	NEXT BILL	MISC. DATA	U of M	ACTUAL UNITS			
ASSIGNMENT SERIAL NO.	ASG.	TYPE	ST.	CTY.	FUND SYMBOL				ACRES/UNITS	RATE		
AMOUNT	ANV. DATE	EXP. DATE	BILL CYC.	S/C	DISTRICT	NEXT BILL	MISC. DATA	U of M	ACTUAL UNITS			

APPLY REMITTANCE

ACTION	FUND SYMBOL	CTY.	AMOUNT	Remarks:
FILING FEE				
RENTAL				
UNEARNED				
REFUND				
TOTAL				
AMOUNT DUE				
BY: _____ DATE: _____				

- Lease in Escrow?
- KGS? Of Interest?
- Auto Escalates? Operating Rights?
- Auto Renew? Operator
- Bond Filed?

FOR MMS USE ONLY

BILLEE	FOREST REFUGE
NUMBER	
OCS SECTION	
CODE	

RECORDED BY: JEB
DEPUTY RECORDER
2012 RDOF



W
WALTER A ZITLAU

1696 HILLSMONT DR
EL CAJON CA 92020

DOCKET: 9410
PAGE: 707
NO. OF PAGES: 2
SEQUENCE: 92164648
11/03/92
AFFPL 11:02:00

HOLD FOR POSTAGE
AMOUNT PAID \$ 16.00

AFFIDAVIT OF LABOR PERFORMED AND IMPROVEMENTS MADE

STATE OF CALIFORNIA
COUNTY OF SAN DIEGO

65092

JR

gj

Walter A. Zitlau being duly sworn, deposes and says that he is a citizen of the United States and more than twenty-one years of age, and resides at El Cajon, in San Diego County, State of California, and is personally acquainted with the mining claims known as -- IRON WOOD, book WW, page 403; INDEPENDENCE NO. 1, book UU, page 176; INDEPENDENCE NO. 2, book UU, page 177; INDEPENDENCE NO. 3, book UU, page 176; INDEPENDENCE NO. 4, book UU, page 179; INDEPENDENCE NO. 5, book UU, page 180; INDEPENDENCE NO. 6, book UU, page 181; PINACLE, book UU, page 214; IRON CROWN, book UU, page 213; J. C. FRACTION, book YY, page 480; DIAMOND BACK NO. 1, book HHH, page 135; DIAMOND BACK NO. 2, book HHH, page 136; DIAMOND BACK NO. 3, book HHH, page 137; DIAMOND BACK NO. 4, book HHH, page 138; RAMBLER, book JJJ, page 610; APEX, book JJJ, page 609; MALICHITE, book JJJ, page 611; CHANGE, book 6107, pages 1328 and 1329; COPPER SULPHATE, book LLL, page 483; and lastly EAGLE, book 6107, pages 1330 and 1331.

The above identified claims are situated in the Ajo Mining District, County of Pima, State of Arizona. The location notices are recorded in the office of the County Recorder of said Pima County in the books and pages set forth above. IN ADDITION SAID CLAIMS HAVE BEEN RECORDED IN THE OFFICE OF THE BUREAU OF LAND

9:00 A.M.
PHOENIX, ARIZONA

NOV 30 '92

RECEIVED
BLM AZ STATE OFFICE

MANAGEMENT, PHOENIX, ARIZONA, AND IDENTIFIED BY SERIAL NUMBER A MC 65092 THROUGH A MC 65111, INCLUSIVE. Said claims are contiguous and are held, solely, by Walter A. Zitlau through deeds and other legal instruments, all having been fully recorded.

Further, that between July 15, 1992 and September 10, 1992 improvements were made and labor performed for the benefit of the claims described above thus giving the undersigned the legal right to retain such claims. The labor and improvements include the continuation of bench and open pit work on the Copper Sulphate, Diamond Backs Numbers 1, 2, 3, and 4, the Iron Crown, the Rambler, the Apex, the J. C. Fraction, the Iron Wood, the Malichite, Eagle, Change, and Independence Numbers 1, 2, 5, and 6. In addition, road repairs and improvements were made. The work referred to above exceeds in value \$100 for each of the 20 (twenty) claims held by the undersigned and covered by the BLM serial numbers set forth above.

Walter A. Zitlau
Walter A. Zitlau, Claimant
Date: October 21, 1992

PHOENIX, ARIZONA
9:00 A.M.
NOV 30 1992

RECEIVED
BLM AZ STATE OFFICE


WAZ:jz CLAIMS.92

Attached to Affidavit of Labor Performed & Improvements Made
STATE OF CALIFORNIA
COUNTY OF San Diego

On October 21, 1992 before me, Mildred Ann Zauri*****
*****. Notary Public.
personally appeared Walter A Zitlau*****

personally known to me (or proved to me on the basis of satisfactory evidence) to be the person(s) whose name(s) is/are subscribed to the within instrument and acknowledged to me that he/she/they executed the same in his/her/their authorized capacity(ies), and that by his/her/their signature(s) on the instrument the person(s), or the entity upon behalf of which the person(s) acted, executed the instrument.

WITNESS my hand and official seal.



Signature Mildred Ann Zauri

(Seal)

1696 Hillsmont Drive
El Cajon, CA 92020

November 23, 1992

Bureau of Land Management
Mining Claims Section
P.O. Box 16563
Phoenix, AZ 85011

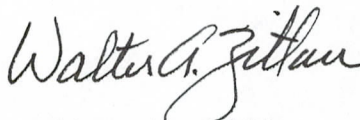
Greetings:

This letter presents for your filing a "Certified" copy of my "Affidavit of Labor Performed and Improvements Made," together with my personal check #653 in the amount of \$100. This related to those claims which I hold in the Ajo Mining District.

The claims in question are better identified by serial numbers A MC 65092 through A MC ~~95111~~⁶⁵¹¹¹, inclusive. The Affidavit has been properly recorded in the office of the Pima County Recorder.

Please acknowledge for my file.

Sincerely,



Walter A. Zitlau

WAZ:jz
Enclosures

9:00 A.M.
PHOENIX, ARIZONA

NOV 30 '92

RECEIVED
B.L.M. AZ STATE OFFICE

UNITED STATES
DEPARTMENT OF THE INTERIOR
BUREAU OF LAND MANAGEMENT

RECEIPT AND ACCOUNTING ADVICE

NO. 1950860

CP/AZ 11/30/92

Subject: AFFIDAVITS OF ASSESSMENT WORK (20) 2 10 12 100.00

Applicant:
WALTER ZITLAU
1696 HILLSMONT DR
EL CAJON, CA 92020

Ok

SAME - CK #653

Remitter:

Assignor:

LEASE MANAGEMENT DATA									
<input type="checkbox"/> NEW <input type="checkbox"/> UPDATE <input type="checkbox"/> PAYMENT									
ORIGINAL SERIAL NO.	ASG.	TYPE	ST.	CTY.	FUND SYMBOL			ACRES/UNITS	RATE
AMC 65092, ET AL									

AMOUNT	ANV. DATE	EXP. DATE	BILL CYC.	S/C	DISTRICT	NEXT BILL	MISC. DATA	U of M	ACTUAL UNITS

ASSIGNMENT SERIAL NO.	ASG.	TYPE	ST.	CTY.	FUND SYMBOL			ACRES/UNITS	RATE

AMOUNT	ANV. DATE	EXP. DATE	BILL CYC.	S/C	DISTRICT	NEXT BILL	MISC. DATA	U of M	ACTUAL UNITS

APPLY REMITTANCE			
ACTION	FUND SYMBOL	CTY.	AMOUNT
FILING FEE			
RENTAL			
UNEARNED			
REFUND			
TOTAL			
AMOUNT DUE			

Remarks:

ACK - CP

BY: _____ DATE: _____

- Lease in Escrow?
- KGS? Of Interest?
- Auto Escalates? Operating Rights?
- Auto Renew? Operator
- Bond Filed?

FOR MMS USE ONLY		
BILLEE	NUMBER	FOREST REFUGE
OCS SECTION		
CODE		

RECORDED BY:

DEPUTY RECORDER
2012 RD15



W
WALTER A ZITLAU

1696 HILLSMONT DR
EL CAJON CA 92020

#65092
TD

DOC : 9158
PAGE : 827
NO. OF PAGES: 2
SEQUENCE: 91140512
11/04/91
AFFPL 10:59:00

MAIL
AMOUNT PAID \$ 14.00

AFFIDAVIT OF LABOR PERFORMED AND IMPROVEMENTS MADE

STATE OF CALIFORNIA
COUNTY OF SAN DIEGO

Walter A. Zitlau being duly sworn, deposes and says that he is a citizen of the United States and more than twenty-one years of age, and resides at El Cajon, in San Diego County, State of California, and is personally acquainted with the mining claims known as -- IRON WOOD, book WW, page 403; INDEPENDENCE NO. 1, book UU, page 176; INDEPENDENCE NO. 2, book UU, page 177; INDEPENDENCE NO. 3, book UU, page 176; INDEPENDENCE NO. 4, book UU, page 179; INDEPENDENCE NO. 5, book UU, page 180; INDEPENDENCE NO. 6, book UU, page 181; PINACLE, book UU, page 214; IRON CROWN, book UU, page 213; J. C. FRACTION, book YY, page 480; DIAMOND BACK NO. 1, book HHH, page 135; DIAMOND BACK NO. 2, book HHH, page 136; DIAMOND BACK NO. 3, book HHH, page 137; DIAMOND BACK NO. 4, book HHH, page 138; RAMBLER, book JJJ, page 610; APEX, book JJJ, page 609; MALICHITE, book JJJ, page 611; CHANGE, book 6107, pages 1328 and 1329; COPPER SULPHATE, book LLL, page 483; and lastly EAGLE, book 6107, pages 1330 and 1331.

The above identified claims are situated in the Ajo Mining District, County of Pima, State of Arizona. The location notices are recorded in the office of the County Recorder of said Pima County in the books and pages set forth above. IN ADDITION SAID CLAIMS HAVE BEEN RECORDED IN THE OFFICE OF THE BUREAU OF LAND

RECEIVED
COUNTY RECORDER
PIMA COUNTY
NOV 15 1991

AFFIDAVIT OF LABOR PERFORMED AND IMPROVEMENTS MADE

MANAGEMENT, PHOENIX, ARIZONA, AND IDENTIFIED BY SERIAL NUMBER A MC 65092 THROUGH A MC 65111, INCLUSIVE. Said claims are contiguous and are held, solely, by Walter A. Zitlau through deeds and other legal instruments, all having been fully recorded.

Further, that between August 1, 1991 and September 30, 1991, improvements were made and labor performed for the benefit of the claims described above thus giving the undersigned the legal right to retain such claims. The labor and improvements include the continuation of bench and open pit work on the Copper Sulphate, Diamond Back No. 2, Diamond Back No. 3, the Iron Crown, the Rambler, the Apex, the J. C. Fraction, the Iron Wood, the Malichite and the Independence Claims Numbers 2, 5, and 6. In addition, road repairs and improvements were made. The work referred to above exceeds in value \$100 for each of the 20 (twenty) claims held by the undersigned and covered by the BLM serial numbers set forth above.

Walter A. Zitlau
Walter A. Zitlau, Claimant
Date: October 29, 1991

WAZ:jz CLAIMS.91

RECEIVED
BLM AZ STATE OFFICE
NOV 15 1991

STATE OF CALIFORNIA
COUNTY OF San Diego


On October 29, 1991 before me, THEOPHILUS H. McCALLISTER
Notary Public.

personally appeared WALTER A. ZITLAU

personally known to me (or proved to me on the basis of satisfactory evidence) to be the person(s) whose name(s) is/are subscribed to the within instrument and acknowledged to me that he/she/they executed the same in his/her/their authorized capacity(ies), and that by his/her/their signature(s) on the instrument the person(s), or the entity upon behalf of which the person(s) acted, executed the instrument

WITNESS my hand and official seal.

Signature Walter A. Zitlau



(Seal)

9158 828

Mr. Walter A. Zitlau
1696 Hillsmont Drive
El Cajon, CA 92020

November 12, 1991

Bureau of Land Management
Mining Claims Section
P.O. Box 16563
Phoenix, AZ 85011

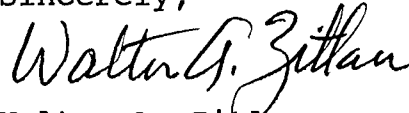
Greetings:

This letter of transmittal presents for your filing a Certified Copy of my "Affidavit of Labor Performed and Improvements Made," together with my personal check #230 in the amount of \$100. This relates to those claims which I hold in the Ajo Mining District.

The Claims, in question, are better identified by serial numbers A MC 65092 through A MC 65111, inclusive. The Affidavit has been properly recorded in the office of the Pima County Recorder.

Please acknowledge for my file.

Sincerely,



Walter A. Zitlau

WAZ:jz
Enclosures

RECEIVED
BLM, AZ STATE OFFICE
NOV 15 91
9:00 AM
PHOENIX, ARIZONA

UNITED STATES
DEPARTMENT OF THE INTERIOR
BUREAU OF LAND MANAGEMENT

RECEIPT AND ACCOUNTING ADVICE

NO. 1667140

RS/AZ

11/15/91

Subject: AFFIDAVITS OF ASSESSMENT WORK (20)

2 10 12

100.00

Applicant:

Ok up

WALTER ZITLAU
1696 HILLSMONT DR.
EL CAJON, CA 92020

SAME - CHECK #230

Remitter:

Assignor:

LEASE MANAGEMENT DATA NEW UPDATE PAYMENT

ORIGINAL SERIAL NO.	ASG.	TYPE	ST.	CTY.	FUND SYMBOL	ACRES/UNITS	RATE
AMC 65092, ET AL							

AMOUNT	ANV. DATE	EXP. DATE	BILL CYC.	S/C	DISTRICT	NEXT BILL	MISC. DATA	U of M	ACTUAL UNITS

ASSIGNMENT SERIAL NO.	ASG.	TYPE	ST.	CTY.	FUND SYMBOL	ACRES/UNITS	RATE

AMOUNT	ANV. DATE	EXP. DATE	BILL CYC.	S/C	DISTRICT	NEXT BILL	MISC. DATA	U of M	ACTUAL UNITS

APPLY REMITTANCE			
ACTION	FUND SYMBOL	CTY.	AMOUNT
FILING FEE			
RENTAL			
UNEARNED			
REFUND			
TOTAL			
AMOUNT DUE			

Remarks:

(Ack)
PKS

BY:

DATE:

Lease in Escrow?
 KGS?
 Auto Escalates?
 Auto Renew?

Of Interest?
Operating Rights?
Operator
Bond Filed?

FOR MMS USE ONLY

BILLEE	FOREST REFUGE
NUMBER	
OCS SECTION	
CODE	

Mr. Walter A. Zitlau 1696 Hillsmont Dr. El Cajon CA 92020

65092

REC'D
BLM. AZ ST

DEC 03

7:45 A.M.
PHOENIX, ARIZ

AFFIDAVIT OF LABOR PERFORMED AND IMPROVEMENTS MADE

STATE OF CALIFORNIA
COUNTY OF SAN DIEGO

Walter A. Zitlau being duly sworn, deposes and says that he is a citizen of the United States and more than twenty-one years of age, and resides at El Cajon, in San Diego County, State of California, and is personally acquainted with the mining claims known as -- IRON WOOD, book WW, page 403; INDEPENDENCE NO 1, book UU, page 176; INDEPENDENCE NO. 2, book UU, page 177; INDEPENDENCE NO. 3, book UU, page 178; INDEPENDENCE NO. 4, book UU, PAGE 179; INDEPENDENCE NO. 5, book UU, page 180; INDEPENDENCE NO. 6, book UU, page 181; PINACLE, book UU, page 214; IRON CROWN, book UU, page 213; J. C. FRACTION, book YY, page 480; DIAMOND BACK NO. 1, book HHH, page 135; DIAMOND BACK NO. 2, book HHH, page 136; DIAMOND BACK NO. 3, book HHH, page 137; DIAMOND BACK NO. 4, book HHH, page 138; RAMBLER, BOOK jjj, PAGE 610; apex, BOOK jjj, PAGE 609; MALICHITE, book JJJ, page 611; CHANGE, book 6107, pages 1328 and 1329; COPPER SULPHATE, book LLL, page 483; and lastly EAGLE, book 6107, pages 1330 and 1331.

The above identified claims are situated in the Ajo Mining District, County of Pima, State of Arizona. The location notices are recorded in the office of the County Recorder of said Pima County in the books and pages set forth above. IN ADDITION SAID CLAIMS HAVE BEEN RECORDED IN THE OFFICE OF THE BUREAU OF LAND MANAGEMENT, PHOENIX, ARIZONA, AND IDENTIFIED BY SERIAL NUMBER A MC 65092 THROUGH A MC 65111, INCLUSIVE. Said claims are

contiguous and are held, solely, by Walter A. Zitlau through deeds and other legal instruments, all having been fully recorded.

Further, that between August 15, 1990 and October 20, 1990, improvements were made and labor performed for the benefit of the claims described above thus giving the undersigned the legal right to retain such claims. The labor and improvements include road repairs, with improvements. The continuation of the bench work and open pit work on the IRON CROWN, RAMBLER, INDEPENDENCE NO. 2, INDEPENDENCE NO. 5, INDEPENDENCE NO. 6, DIAMOND BACK NO. 2, DIAMOND BACK NO. 3, the APEX, and the J.C. FRACTION. The improvements made exceed in value \$100.00 for each of the 20 (twenty) claims.

To accomplish the major portion of the work the undersigned employed the services of Jim Bush, an independent contractor, together with necessary mechanical equipment and supporting labor.

Walter A. Zitlau
Walter A. Zitlau, Claimant
November 8, 1990

WAZ:jz

CLAIMS.90



RECEIVED
B.L.M. AZ STATE OFFICE

DEC 03 1990

7:45 A.M.
PHOENIX, ARIZONA

8920 607

RECEIVED
B.L.M. AZ STATE OFFICE
DEC 03 1990
7:45 A.M.
PHOENIX, ARIZONA

STATE OF CALIFORNIA		} S.S.
COUNTY OF <u>San Diego</u>		
Subscribed and sworn to before me, the undersigned, a Notary Public in and for said State, this <u>8th</u> day of <u>November</u> 19 <u>90</u> .		
WITNESS my hand and official seal.		
 SIGNATURE OF NOTARY PUBLIC		
<u>Theresa K. McCallister</u> NOTARY'S NAME (TYPE OR PRINT)	(This area for official notarial seal)	
ATTENTION NOTARY: Although the information requested below is OPTIONAL, it could prevent fraudulent attachment of this certificate to another document.		
THIS CERTIFICATE MUST BE ATTACHED TO THE DOCUMENT DESCRIBED AT RIGHT:	Title or Type of Document <u>Affidavit of Labor Performed and Improvements</u>	Made
	Number of Pages <u>two</u>	Date of Document <u>8-15-90 through 10-20-90</u>
	Signer(s) Other Than Name Above <u>none</u>	signed <u>11/8/90</u>

BY 8803 10-90 JURAT

8920 608

MIKE BOYD, RECORDER
PIMA COUNTY, ARIZONA
CERTIFICATE OF RECORDING

11/23/90
10:40:00

W
WALTER A ZITLAU

1696 HILLSMONT DR
EL CAJON CA 92020

NO. OF PAGES: 004
SEQUENCE: 90142101
DOCKET: 08920 PAGE: 0605

4 PAGES	AT	\$	10.00
CONVERSION FEE			3.00
0 AFFIDAVIT	AT	2.00 EACH	.00
0 COPIES	AT	1.00 EACH	.00
1 POSTAGE	AT	1.00 EACH	1.00
0 SEARCHES	AT	10.00 EACH	.00

RECORDING TYPE: AFFIDAVIT PROOF LABOR
GRANTOR: AMC 65092-65111
GRANTEE: PROOF LABOR

TOTAL 14.00

RBJ
DEPUTY RECORDER

2234 RD15 AMOUNT PAID \$ 14.00
AMOUNT DUE \$.00

MAIL

THE ABOVE SPACE FOR RECORDERS USE ONLY
TO BE RECORDED AS PART OF DOCUMENT

DO NOT DETACH CERTIFICATE FROM DOCUMENT

RECEIVED
B.L.M. AZ STATE OFFICE

DEC 03 1990

7:45 A.M.
PHOENIX, ARIZONA

8920 605

Walter A. Zitlau
1696 Hillsmont Drive
El Cajon, CA 92020

November 30, 1990

Bureau of Land Management
Mining Claims Section
P.O. Box 16563
Phoenix, AZ 85011

Greetings:

This letter of transmittal presents for your filing a Certified Copy of my "Affidavit of Labor Performed and Improvements Made," together with my personal check #754 in the amount of \$100. This relates to those claims which I hold in the Ajo Mining District.

The Claims, in question, are better identified by serial numbers A MC 65092 through A MC 65111, inclusive. The Affidavit has been properly recorded in the office of the Pima County Recorder.

Please acknowledge for my file.

Sincerely,

Walter A. Zitlau
Walter A. Zitlau

WAZ:jz
Enclosures

RECEIVED
B.L.M. AZ STATE OFFICE
DEC 03 1990
7:45 A.M.
PHOENIX, ARIZONA

UNITED STATES
DEPARTMENT OF THE INTERIOR
BUREAU OF LAND MANAGEMENT

RECEIPT AND ACCOUNTING ADVICE

NO. 1662418
SM/AZ 12/03/90

Subject: AFFIDAVITS OF ASSESSMENT WORK (20) 2 44 12 OK up 100.00

Applicant:
WALTER A. ZITLAU
1696 HILLSMONT DR.
EL CAJON, CA 92020

Remitter: SAME - CK #754
619-442-3604

Assignor:

LEASE MANAGEMENT DATA									
<input type="checkbox"/> NEW <input type="checkbox"/> UPDATE <input type="checkbox"/> PAYMENT									
ORIGINAL SERIAL NO.	ASG.	TYPE	ST.	CTY.	FUND SYMBOL			ACRES/UNITS	RATE
AMC 65092, ET AL									

AMOUNT	ANV. DATE	EXP. DATE	BILL CYC.	S/C	DISTRICT	NEXT BILL	MISC. DATA	U of M	ACTUAL UNITS

ASSIGNMENT SERIAL NO.	ASG.	TYPE	ST.	CTY.	FUND SYMBOL			ACRES/UNITS	RATE

AMOUNT	ANV. DATE	EXP. DATE	BILL CYC.	S/C	DISTRICT	NEXT BILL	MISC. DATA	U of M	ACTUAL UNITS

APPLY REMITTANCE			
ACTION	FUND SYMBOL	CTY.	AMOUNT
FILING FEE			
RENTAL			
UNEARNED			
REFUND			
TOTAL			
AMOUNT DUE			

Remarks:

Acknowledged sqm

BY: _____ DATE: _____

- Lease in Escrow?
- KGS? Of Interest?
- Auto Escalates? Operating Rights?
- Auto Renew? Operator
- Bond Filed?

FOR MMS USE ONLY	
BILLEE NUMBER	FOREST REFUGE
OCS SECTION	
CODE	

65092
4i
②

AFFIDAVIT OF LABOR PERFORMED AND IMPROVEMENTS MADE

STATE OF CALIFORNIA
COUNTY OF SAN DIEGO

Walter A. Zitlau being duly sworn, deposes and says that he is a citizen of the United States and more than twenty-one years of age, and resides at El Cajon, in San Diego County, State of California, and is personally acquainted with the mining claims known as -- IRON WOOD, book WW, page 403; INDEPENDENCE NO 1, book UU, page 176; INDEPENDENCE NO. 2, book UU, page 177; INDEPENDENCE NO. 3, book UU, page 178; INDEPENDENCE NO. 4, book UU, PAGE 179; INDEPENDENCE NO. 5, book UU, page 180; INDEPENDENCE NO. 6, book UU, page 181; PINACLE, book UU, page 214; IRON CROWN, book UU, page 213; I. C. FRACTION, book YY, page 480; DIAMOND BACK NO. 1, book HHH, page 135; DIAMOND BACK NO. 2, book HHH, page 136; DIAMOND BACK NO. 3, book HHH, page 137; DIAMOND BACK NO. 4, book HHH, page 138; RAMBLER, BOOK jjj, PAGE 610; apex, BOOK jjj, PAGE 609; MALICHITE, book JJJ, page 611; CHANGE, book 6107, pages 1328 and 1329; COPPER SULPHATE, book LLL, page 483; and lastly EAGLE, book 6107, pages 1330 and 1331.

The above identified claims are situated in the Ajo Mining District, County of Pima, State of Arizona. The location notices are recorded in the office of the County Recorder of said Pima County in the books and pages set forth above. IN ADDITION SAID CLAIMS HAVE BEEN RECORDED IN THE OFFICE OF THE BUREAU OF LAND MANAGEMENT, PHOENIX, ARIZONA, AND IDENTIFIED BY SERIAL NUMBER A MC 65092 THROUGH A MC 65111, INCLUSIVE. Said claims are

RECEIVED
B.L.M. AZ STATE OFFICE

DEC 21 1989

7:45 A.M.
PHOENIX, ARIZONA

8682 1028

contiguous and are held, solely, by Walter A. Zitlau through deeds and other legal instruments, all having been fully recorded.

Further, that between August 1, 1989 and November 1, 1989, improvements were made and labor performed for the benefit of the claims described above thus giving the undersigned the legal right to retain such claims. The labor and improvements include road repairs, with improvements. The continuation of the bench work and open pit work on the IRON CROWN, RAMBLER, INDEPENDENCE NO. 2, INDEPENDENCE NO. 5, INDEPENDENCE NO. 6, DIAMOND BACK NO. 2, and the DIAMOND BACK NO. 3. The improvements made exceed in value \$100.00 for each of the 20 (twenty) claims.

To accomplish the major portion of the work the undersigned employed the services of Jim Bush, an independent contractor, together with necessary mechanical equipment and supporting labor.

8682 1029

RECEIVED
M. AZ STATE OFFICE
DEC 21 1989

Attached to Affidavit of Labor Performed and Improvements Made

7:45 A.M.
 PHOENIX, ARIZONA
 State of Arizona
 County of San Diego

OFFICIAL SEAL
 THERESA K. McCALLISTER
 Notary Public-California
 SAN DIEGO COUNTY
 My Comm. Exp. Jan. 20, 1993

(THIS AREA FOR OFFICIAL NOTARIAL SEAL)

SS.

On this the 11th day of December 19 89, before me,

*****Theresa K. McCallister*****

NOTARY'S NAME (TYPED OR PRINTED)

the undersigned Notary Public, personally appeared

Walter A. Zitlau**

personally known to me
 proved to me on the basis of satisfactory evidence
 to be the person(s) whose name(s) is subscribed to the
 within instrument, and acknowledged that he executed it.
 WITNESS my hand and official seal.

Theresa K. McCallister
 NOTARY'S SIGNATURE

RECEIVED
COUNTY CLERK
COUNTY OF PIMA
ARIZONA
NOV 14 1989

The foregoing instrument is a full
true and correct copy of the
original record in this office
Date December 13, 1989
MIKE BOYD, County Recorder in
and for the County of Pima, State
of Arizona.

[Signature]
Deputy

AR

RECEIVED
B.L.M. AZ STATE OFFICE

DEC 21 1989

7:45 A.M.
PHOENIX, ARIZONA

December 18, 1988

Bureau of Land Management
Mining Claims Section
P.O. Box 16563
Phoenix, Arizona 85011

Greetings:

This letter transmits, for your filing, a Certified Copy of my Affidavit of "Labor Performed and Improvements Made." This relates to those claims which I hold in the Ajo Mining District. They are better identified by serial numbers A MC 65092 through A MC 65111, inclusive.

The Affidavit has been properly recorded in the Pima County Recorder's Office.

Please acknowledge for my file.

Sincerely,


Walter A. Zitzlau

Address: 1696 Hillsmont Drive
El Cajon, CA 92020

WAZ:jz

Enclosure

MIKE BOYD, RECORDER
PIMA COUNTY, ARIZONA
CERTIFICATE OF RECORDING

12/12/89
09:43:00

W

MR WALTER A ZITLAU
FED EX NB288420528
1696 HILLSMONT DR
EL CAJON CA 92020

NO. OF PAGES: 003
SEQUENCE: 89153407
DOCKET: 08682 PAGE: 1027

3 PAGES	AT	\$	10.00	
CONVERSION FEE				3.00
0 AFFIDAVIT	AT	2.00 EACH	.00	
5 COPIES	AT	1.00 EACH	5.00	
0 POSTAGE	AT	1.00 EACH	.00	
0 SEARCHES	AT	10.00 EACH	.00	

RECORDING TYPE: AFFIDAVIT PROOF LABOR
GRANTOR: AMC #65092-65111
GRANTEE: PROOF LABOR

TOTAL 18.00

CEO
DEPUTY RECORDER

AMOUNT PAID \$ 18.00
2005 APC2 AMOUNT DUE \$.00

ENVELOPE

RECEIVED
B.L.M. AZ STATE OFFICE

DEC 21 1989

7:45 A.M
PHOENIX, ARIZONA

THE ABOVE SPACE FOR RECORDERS USE ONLY
TO BE RECORDED AS PART OF DOCUMENT

8682 1027

DO NOT DETACH CERTIFICATE FROM DOCUMENT

UNITED STATES
DEPARTMENT OF THE INTERIOR
BUREAU OF LAND MANAGEMENT

RECEIPT AND ACCOUNTING ADVICE

NO. 1694063 02

MONEY REQUESTED

BAF/AZ 01-04-90 0 29 12 100.00

Subject:

Applicant:

WALTER A. ZITLAU
1696 HILLSMONT DR.
EL CAJON, CA 92020

Remitter:

SAME - CK #434
619 442-3604

Assignor:

LEASE MANAGEMENT DATA NEW UPDATE PAYMENT

ORIGINAL SERIAL NO.	ASG.	TYPE	ST.	CTY.	FUND SYMBOL	ACRES/UNITS	RATE
AMC #65092-65111							

AMOUNT	ANV. DATE	EXP. DATE	BILL CYC.	S/C	DISTRICT	NEXT BILL	MISC. DATA	U of M	ACTUAL UNITS

ASSIGNMENT SERIAL NO.	ASG.	TYPE	ST.	CTY.	FUND SYMBOL	ACRES/UNITS	RATE

AMOUNT	ANV. DATE	EXP. DATE	BILL CYC.	S/C	DISTRICT	NEXT BILL	MISC. DATA	U of M	ACTUAL UNITS

APPLY REMITTANCE			
ACTION	FUND SYMBOL	CTY.	AMOUNT
FILING FEE			
RENTAL			
UNEARNED			
REFUND			
TOTAL			
AMOUNT DUE			

Remarks:

ACK 1-5-90

BY: _____ DATE: _____

Lease in Escrow?
 KGS? Of Interest?
 Auto Escalates? Operating Rights?
 Auto Renew? Operator
 Bond Filed?

FOR MMS USE ONLY

BILLEE	FOREST REFUGE
NUMBER	
OCS SECTION	
CODE	

65092
Rn

December 7, 1988

Bureau of Land Management
Mining Claims Section
3707 North 7th Street
Siete Square
Phoenix, Arizona 85014

Greetings:

This letter transmits, for your filing, a Certified Copy of my Affidavit of "Labor Performed and Improvements Made." This relates to those claims which I hold in the Ajo Mining District. They are better identified by serial numbers A MC 65092 through A MC 65111, inclusive.

The Affidavit has been properly recorded in the Pima County Recorder's Office.

Please acknowledge for my file.

Sincerely,

Walter A. Zittlau

Address: 1696 Hillsmont Drive
El Cajon, CA 92020

WAZ:jz

Enclosure

RECEIVED
B.L.M. AZ STATE OFFICE

DEC 14 1988

7:45 A.M.
PHOENIX, ARIZONA

Walter A. Zitlau, 1692 Hillcrest Dr., El Cajon, CA 92020

AFFIDAVIT OF LABOR PERFORMED AND IMPROVEMENTS MADE

STATE OF CALIFORNIA
COUNTY OF SAN DIEGO

Walter A. Zitlau being duly sworn, deposes and says that he is a citizen of the United States and more than twenty-one years of age, and resides at El Cajon, in San Diego County, State of California, and is personally acquainted with the mining claims known as -- IRON WOOD, book WW, page 403; INDEPENDENCE NO 1, book UU, page 176; INDEPENDENCE NO. 2, book UU, page 177; INDEPENDENCE NO. 3, book UU, page 178; INDEPENDENCE NO. 4, book UU, page 179; INDEPENDENCE NO. 5, book UU, page 180; INDEPENDENCE NO. 6, book UU, page 181; PINACLE, book UU, page 214; IRON CROWN, book UU, page 213; I. C. FRACTION, book YY, page 480; DIAMOND BACK NO. 1, book HHH, page 135; DIAMOND BACK NO. 2, book HHH, page 136; DIAMOND BACK NO. 3, book HHH, page 137; DIAMOND BACK NO. 4, book HHH, page 138; RAMBLER, BOOK jjj, PAGE 610; apex, BOOK jjj, PAGE 609; malichite, book JJJ, page 611; CHANGE, book 6107, pages 1328 and 1329; COPPER SULPHATE, book LLL, page 483; and lastly EAGLE, book 6107, pages 1330 and 1331.

The above identified claims are situated in the Ajo Mining District, County of Pima, State of Arizona. The location notices are recorded in the office of the County Recorder of said Pima County in the books and pages set forth above. IN ADDITION SAID CLAIMS HAVE BEEN RECORDED IN THE OFFICE OF THE BUREAU OF LAND MANAGEMENT, PHOENIX, ARIZONA, AND IDENTIFIED BY SERIAL NUMBER A MC 65092 THROUGH A MC 65111, INCLUSIVE. Said claims are

RECEIVED
B.L.M. AZ STATE OFFICE

DEC 14 1988

7:45 A.M.
PHOENIX, ARIZONA

8423 1996

3

contiguous and are held, solely, by Walter A. Zitlau through deeds and other legal instruments, all having been fully recorded.

Further, that between August 1, 1988 and November 4, 1988, improvements were made and labor performed for the benefit of the claims described above thus giving the undersigned the legal right to retain such claims. The labor and improvements include road repairs, with improvements. The continuation of the bench work and open pit work on the IRON CROWN, J. C. FRACTION, INDEPENDENCE NO. 2, INDEPENDENCE NO. 5, INDEPENDENCE NO. 6, DIAMOND BACK NO. 2, DIAMOND BACK NO. 3, and the COPPER SULPHATE. The improvements made exceed in value \$100.00 for each of the 20 (twenty) claims.

To accomplish the major portion of the work the undersigned employed the services of Jim Bush, an independent contractor, together with necessary mechanical equipment.

Again, attention is called to the abandonment of DIAMOND BACK FRACTION, book 1080, page 187, and Serial Number A MC 65112 (BLM Records).

RECEIVED
B.L.M. AZ. STATE OFFICE

DEC 14 1988 WAZ:jz

7:45 A.M.
PHOENIX, ARIZONA

Walter A. Zitlau
Walter A. Zitlau, Claimant

Francisco Obregon
1/19/90 Expiration

8423 1997

(OVER)



Mr. & Mrs. Walter A. Zitlau
1696 Hillsmont Drive
El Cajon, California 92020

Claim Check
No. **673649**

Hold


Date

1ST Notice

2ND Notice

Return

Detached from
PS Form 3849-A,
Oct. 1985



Bureau of Land Management
Mining Claims Section
3707 North 7th Street
Siete Square
Phoenix, Arizona 85014

Fold at line over top of envelope to the right
of the return address

CERTIFIED

P 750 799 381

MAIL

65092
epi

AFFIDAVIT OF LABOR PERFORMED AND IMPROVEMENTS MADE

STATE OF CALIFORNIA
COUNTY OF SAN DIEGO

Walter A. Zitlau being duly sworn, deposes and says that he is a citizen of the United States and more than twenty-one years of age, and resides at El Cajon, in San Diego County, State of California, and is personally acquainted with the mining claims known as -- IRON WOOD, book WW, page 403; INDEPENDENCE NO. 1, book UU, page 176; INDEPENDENCE NO. 2, book UU, page 177; INDEPENDENCE NO. 3, book UU, page 178; INDEPENDENCE NO. 4, book UU, page 179; INDEPENDENCE NO. 5, book UU, page 180; INDEPENDENCE NO. 6, book UU, page 181; PINACLE, book UU, page 214; IRON CROWN, book UU, page 213; I. C. FRACTION, book YY, page 480; DIAMOND BACK NO. 1, book HHH, page 135; DIAMOND BACK NO. 2, book HHH, page 136; DIAMOND BACK NO. 3, book HHH, page 137; DIAMOND BACK NO. 4, book HHH, page 138; RAMBLER, book JJJ, page 610; APEX, book JJJ, page 609; MALICHITE, book JJJ, page 611; CHANGE, book 6107, pages 1328 and 1329; COPPER SULPHATE, book LLL, page 483; and lastly EAGLE, book 6107, pages 1330 and 1331.

The above identified claims are situated in the Ajo Mining District, County of Pima, State of Arizona. The location notices are recorded in the office of the County Recorder of said Pima County in the books and pages set forth above. IN ADDITION SAID CLAIMS HAVE BEEN RECORDED IN THE OFFICE OF THE BUREAU OF LAND MANAGEMENT, PHOENIX, ARIZONA, AND IDENTIFIED BY SERIAL NUMBER A MC 65092 THROUGH A MC 65111, INCLUSIVE. Said claims are contiguous

RECEIVED
B.L.M. AZ. STATE OFFICE

DEC 30 1987

8185 2597

7:45 A.M.

and are held, solely, by Walter A. Zitlau through deeds and other legal instruments, all having been duly recorded.

Further, that between August 25, 1987 and August 31, 1987, improvements were made and labor performed for the benefit of the claims described above thus giving the undersigned the legal right to retain such claims. The labor and improvements include road repairs, with improvements. The continuation of the bench work and open pit work on the IRON CROWN, J.C. FRACTION, INDEPENDENCE NO. 2, and INDEPENDENCE NO. 5. The improvements may exceed in value \$100.00 for each of the 20 (twenty) claims.

To accomplish the major portion of the work the undersigned employed the services of Jim Bush, an independent contractor, together with necessary mechanical equipment.

Specific attention again is called to the abandonment of DIAMOND BACK FRACTION, book 1080, page 187, and Serial Number A MC 65112 (BLM Records).

*COPY MADE
epi*

Walter A. Zitlau
Walter A. Zitlau, Claimant

WAZ:jz

RECEIVED
B.L.M. AZ. STATE OFFICE

DEC 30 1987

7:45 A.M.
PHOENIX, ARIZONA

8185 2598

**RECEIVED
B.L.M. AZ. STATE OFFICE**

DEC 30 1987

**7:45 A.M.
PHOENIX, ARIZONA**

December 29, 1987

Bureau of Land Management
Mining Claims Section
3707 North 7th Street
Siete Square
Phoenix, Arizona 85014


Greetings:

I did not receive any indication from your office that this filing continued to be a requirement. However, I transmit with this letter a certified copy of my affidavit of "Labor Performed and Improvements Made".

The affidavit has been properly recorded in the Pima County Recorder's office.

Will you please acknowledge, for my file, the receipt and filing of the enclosed.

Sincerely,



Walter A. Zitlau

1696 Hillsmont Dr.
El Cajon, CA 92020

65092

October 27, 1986

Bureau of Land Management
Mining Claims Section
P.O. Box 16563
Phoenix, Arizona

Greetings:

This letter transmits a certified copy of my affidavit of "Labor Performed and Improvements Made". The affidavit has been recorded in Pima County and it addresses 20 lode claims which I hold in the Cijo Mining District,

The claims covered are better identified by the BLM serial numbers A MC 65092 through A MC 65111, inclusive.

Will you please acknowledge, for my file, the receipt and filing of the enclosed,

Sincerely
Walter G. Zittan
1696 Hillsmont Dr.
El Cajon, Calif, 92020

RECEIVED
B.L.M. AZ STATE OFFICE

OCT 29 1986

7:45 A.M.
PHOENIX, ARIZONA

request of Walter Zitlau Date Oct 22 86-12 PM
 PS No 1341 Fee # 147852 Book 7895 Pg 943-944
 AFFIDAVIT OF LABOR PERFORMED AND IMPROVEMENTS MADE

STATE OF CALIFORNIA
 COUNTY OF SAN DIEGO

Walter A. Zitlau being duly sworn, deposes and says that he is a citizen of the United States and more than twenty-one years of age, and resides at El Cajon, in San Diego County, State of California, and is personally acquainted with the mining claims known as -- IRON WOOD, book WW, page 403; INDEPENDENCE NO. 1, book UU, page 176; INDEPENDENCE NO. 2, book UU, page 177; INDEPENDENCE NO. 3, book UU, page 178; INDEPENDENCE NO. 4, book UU, page 179; INDEPENDENCE NO. 5, book UU, page 180; INDEPENDENCE NO. 6, book UU, page 181; PINACLE, book UU, page 214; IRON CROWN, book UU, page 213; I. C. FRACTION, book YY, page 480; DIAMOND BACK NO. 1, book HHH, page 135; DIAMOND BACK NO. 2, book HHH, page 136; DIAMOND BACK NO. 3, book HHH, page 137; DIAMOND BACK NO. 4, book HHH, page 138; RAMBLER, book JJJ, page 610; APEX, book JJJ, page 609; MALICHITE, book JJJ, page 611; CHANGE, book 6107, pages 1328 and 1329; COPPER SULPHATE, book LLL, page 483; and lastly EAGLE, book 6107, pages 1330 and 1331.

The above identified claims are situated in the Ajo Mining District, County of Pima, State of Arizona. The location notices are recorded in the office of the County Recorder of said Pima County in the books and pages set forth above. IN ADDITION SAID CLAIMS HAVE BEEN RECORDED IN THE OFFICE OF THE BUREAU OF LAND MANAGEMENT, PHOENIX, ARIZONA, AND IDENTIFIED BY SERIAL NUMBER A MC 65092 THROUGH A MC 65111, INCLUSIVE. Said claims are contiguous

RECEIVED
 B.L.M. AZ STATE OFFICE

7895 943

OCT 29 1986

and are held, solely, by Walter A. Zitlau through deeds and other legal instruments, all having been duly recorded.

Further, that between March 30, 1986, and August 13, 1986, improvements were made and labor performed for the benefit of the claims described above thus giving the undersigned the legal right to retain such claims. The labor and improvements include road repairs, with improvements, the continuation of the bench work and open pit work on the COPPER SULPHATE, APEX, DIAMOND BACK NO. 2, CHANGE, INDEPENDENCE NO. 2, and INDEPENDENCE NO. 5. The improvements made exceed in value \$100.00 for each of the 20 (twenty) claims.

To accomplish the major portion of the work the undersigned employed the services of Jim Bush, an independent contractor, together with necessary mechanical equipment.

Specific attention is called to the abandonment of DIAMOND BACK FRACTION, book 1080, page 187 and Serial Number A MC 65112 (BLM Records).

INDIVIDUAL ACKNOWLEDGEMENT



STATE OF CALIFORNIA } ss.
COUNTY OF San Diego

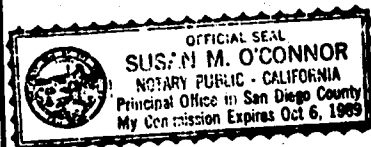
On October 20, 1986 before me, the undersigned, a Notary Public in and for said County and State, personally appeared Walter A. Zitlau personally known to me (or proved to me on the basis of satisfactory evidence) to be the person whose name is subscribed to this instrument, and acknowledged that He executed the same.

STAPLE HERE

Susan M. O'Connor
Signature

Susan M. O'Connor
Name (Typed or Printed)

FOR NOTARY SEAL OR STAMP



7895 944

RECEIVED

WALTER A. ZITLAU
1696 Hillsmont Drive
El Cajon, CA 92020

Fold at line over top of envelope to the right
of the return address.


CERTIFIED

P-511 347 426

MAIL



Bureau Of Land Management
Mining Claims Section
P.O. Box 16563
Phoenix, Arizona 85011



RC

December 12, 1985

65092

AM
Form sent
to DSC

Bureau Of Land Management
P.O. Box 16563
Phoenix, Arizona 85011

Greetings:

This letter transmits for the record my
Affidavit of Labor (certified copy) and form
3830-2, which I have completed as
per instructions provided.

Will you please acknowledge, for
my file, the receipt and filing of the
enclosed.

Sincerely

Walter C. Zillan
1696 Hillmont Dr.
El Cajon, Cal. 92020

RECEIVED
B.L.M. AZ STATE OFFICE

DEC 16 1985

07:45 A.M.
PHOENIX, ARIZONA

149114

J. KENNEDY, COUNTY RECORDER RECORDED IN PIMA COUNTY, AZ.	
DEC -6 '85 -12 00 PM	
FEE \$ 5 ⁰⁰ + 11 ⁰⁰ DK 7675 PG 1002-1003	
REQ. <i>Walter A. Zitlau</i>	
BY: <i>[Signature]</i>	

1696 Hillmont Ave, El Cajon, CA 92020

AFFIDAVIT OF LABOR PERFORMED AND IMPROVEMENTS MADE

STATE OF CALIFORNIA
COUNTY OF SAN DIEGO

Walter A. Zitlau being duly sworn, deposes and says that he is a citizen of the United States and more than twenty-one years of age, and resides at El Cajon, in San Diego County, State of California, and is personally acquainted with the mining claims known as -- IRONWOOD, book WW, page 403; INDEPENDENCE NO. 1, book UU, page 176; INDEPENDENCE NO. 2, book UU, page 177; INDEPENDENCE NO. 3, book UU, page 178; INDEPENDENCE NO. 4, book UU, page 179; INDEPENDENCE NO. 5, book UU, page 180; INDEPENDENCE NO. 6, book UU, page 181; PINNACLE, book UU, page 214; IRON CROWN, book UU, page 213; I.C. FRACTION, book YY, page 480; DIAMOND BACK NO. 1, book HHH, page 135; DIAMOND BACK NO. 2, book HHH, page 136; DIAMOND BACK NO. 3, book HHH, page 137; DIAMOND BACK NO. 4, book HHH, page 138; RAMBLER, book JJJ, page 610; APEX, book JJJ, page 609; MALICHITE, book JJJ, page 611; CHANGE, book 6107, pages 1328 and 1329; COPPER SULPHATE, book LLL, page 483; EAGLE,, book 6107, pages 1330 and 1331 and lastly DIAMOND BACK FRACTION, book 1080, page 187.

The above identified contiguous claims are situated in the Ajo Mining District, County of Pima, State of Arizona. The location notices are recorded in the office of the County Recorder of said Pima County in the books and pages set forth above. IN ADDITION SAID CLAIMS HAVE BEEN RECORDED IN THE OFFICE OF THE BUREAU OF LAND MANAGEMENT, PHOENIX, ARIZONA, AND IDENTIFIED

7675 1002

RECEIVED
B.L.M. AZ STATE OFFICE

DEC 16 1985

07.45 A.M.
PHOENIX, ARIZONA

DEC 16 1985

07.45 A.M.
PHOENIX, ARIZONA

AFFIDAVIT OF LABOR PERFORMED AND IMPROVEMENTS MADE -- Page 2

BY SERIAL NUMBER A MC 65092 THROUGH A MC 65112, INCLUSIVE. Said claims are contiguous and are held, solely, by Walter A. Zitlau through deeds and other legal instruments, all having been duly recorded.

Further, that between April 26, 1985, and July 15, 1985, improvements were made and labor performed for the benefit of the claims described above thus giving the undersigned the legal right to retain such claims. The "Labor and Improvements" include a Continuation of the open pit and bench work on the Apex, Copper Sulphate, and Diamond Back No. 2. In addition all necessary road repairs were taken care of. The Labor and Improvements exceed, in value, the required \$100.00 per claim for each of the 21 (Twenty one) contiguous claims named in this affidavit.

To accomplish the work performed the undersigned employed the services of Mr. Jim Bush an independent contractor of Ajo, Arizona.

Walter A. Zitlau
Walter A. Zitlau, Claimant

Subscribed and Sworn to before me this 4th day of October, 1985.



INDIVIDUAL ACKNOWLEDGEMENT

Affidavit of Labor Performed

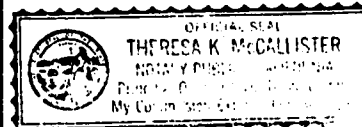
STATE OF CALIFORNIA }
COUNTY OF San Diego } ss.

On October 4, 1985 before me, the undersigned, a Notary Public in and for said County and State, personally appeared Walter A. Zitlau (personally known to me or proved to me on the basis of satisfactory evidence) to be the person whose name is subscribed to this instrument, and acknowledged that he executed the same.

Theresa K. McCallister
Signature

Theresa K. McCallister
Name (Typed or Printed)

FOR NOTARY SEAL OR STAMP



7675 1003

65092

rlg

1696 Hillsmont Drive
El Cajon, CA 92020

December 9, 1984

RECEIVED
B.L.M. AZ STATE OFFICE

DEC 17 1984

07.45 A.M.
PHOENIX, ARIZONA

U. S. Department of the Interior
Bureau of Land Management
Arizona State Office
24-0 Valley Bank Center
Phoenix, Arizona 85073

Greetings:

RE: Certified Copy -- Affidavit of Labor
Mining Claim Assessment Reminder

I have enclosed the two instruments referred to in the above subject. This relates to those Lode Mining Claims which I hold in the Ajo Mining District -- Pima County. The claims are registered in your office under A MC 65092 through A MC 65112, inclusive.

This filing is being made in accordance with the rules and regulations set forth by your office. Please acknowledge in order that my records may be complete.

Sincerely,

Walter A. Zitlau
Walter A. Zitlau

WAZ: w

Enclosures (2)

STATE OF ARIZONA
COUNTY OF PIMA

Witness my hand and Official Seal.

Indexed	Paged	Blotted

FORM 4-13

I hereby certify that the within instrument was filed for record in Pima County, State of Arizona



No. 133969

Book 7410 Page 792
Date: NOV 15 '84 - 10:00 AM 793
Request of: Walter A. Zitlau

RECEIVED
B.L.M. AZ STATE OFFICE

DEC 17 1984

07.45 A.M.
PHOENIX, ARIZONA

AFFIDAVIT OF LABOR PERFORMED AND IMPROVEMENTS MADE

STATE OF CALIFORNIA
COUNTY OF SAN DIEGO

Walter A. Zitlau being duly sworn, deposes and says that he is a citizen of the United States and more than twenty-one years of age, and resides at El Cajon, in San Diego County, State of California, and is personally acquainted with the mining claims known as -- IRON WOOD, book WW, page 403; INDEPENDENCE NO. 1, book UU, page 176; INDEPENDENCE NO. 2, book UU, page 177; INDEPENDENCE NO. 3, book UU, page 178; INDEPENDENCE NO. 4, book UU, Page 179; INDEPENDENCE NO. 5, book UU, page 180; INDEPENDENCE NO. 6, book UU, page 181; PINNACLE, book UU, page 214; IRON CROWN, book UU, page 213; I.C. FRACTION, book YY, page 480; DIAMOND BACK NO. 1, book HHH, page 135; DIAMOND BACK NO. 2, book HHH, page 136; DIAMOND BACK NO. 3, book HHH, page 137; DIAMOND BACK NO. 4, book HHH, page 138; RAMBLER, book JJJ, page 610; APEX, book JJJ, page 609; MALICHITE, book JJJ, page 611; CHANGE, book 6107, pages 1328 and 1329; COPPER SULPHATE, book LLL, page 483; EAGLE, book 6107, pages 1330 and 1331 and lastly DIAMOND BACK FRACTION, book 1080, page 187.

The above identified contiguous claims are situated in the Ajo Mining District, County of Pima, State of Arizona. The location notices are recorded in the office of the County Recorder of said Pima County in the books and pages set forth above. IN ADDITION SAID CLAIMS HAVE BEEN RECORDED IN THE OFFICE OF THE BUREAU OF LAND MANAGEMENT, PHOENIX, ARIZONA, AND IDENTIFIED BY

7410

792

SERIAL NUMBER A MC 65092 THROUGH A MC 65112, INCLUSIVE. Said claims are contiguous and are held, solely, by Walter A. Zitlau through deeds and other legal instruments, all having been duly recorded.

Further, that between May 19, 1984, and August 10, 1984, improvements were made and labor performed for the benefit of the claims described above thus giving the undersigned the legal right to retain such claims. The "Labor and Improvements" include a Continuation of the open pit and bench work on the Apex, Copper Sulphate and Diamond Back No. 2. In addition the necessary road repairs were taken care of. The Labor and Improvements exceed, in value, the required \$100.00 per claim for each of the 21 (Twenty one) contiguous claims named in this affidavit.

To accomplish the work performed the undersigned employed the service of Mr. Jim Bush an independent contractor of Ajo, Arizona.

Walter A. Zitlau
Walter A. Zitlau, Claimant

Subscribed and Sworn to before me this 9th day of November, 1984.

INDIVIDUAL ACKNOWLEDGEMENT



STATE OF CALIFORNIA }
COUNTY OF San Diego } ss.

STAPLE HERE ↑

On Nov 9, 1984 before me, the undersigned, a Notary Public in and for said County and State, personally appeared Walter A Zitlau personally known to me (or proved to me on the basis of satisfactory evidence) to be the person whose name is subscribed to this instrument, and acknowledged that he executed the same.

Charles Smith
Signature

Charles Smith
Name (Typed or Printed)

FOR NOTARY SEAL OR STAMP

7410 793

65092

bgw

1696 Hillsmont Dr.
El Cajon, California 92020

December 1, 1983

Mr. Robert L. Peterson, Chief
Branch Office Records & Data Management
U.S. Department of the Interior
Bureau of Land Management
2400 Valley Bank Center
Phoenix, Arizona 85073

Dear Mr. Peterson:

Re: Certified Copy - Affidavit of Labor Performed
and Improvements Made

Enclosed is the above subject copy of my Affidavit
for 1982-1983. This relates to those Lode Mining Claims
which I hold in the Ajo Mining District. The claims are
registered with your office under A MC 65092 through A MC
65112, inclusive. ✓

This filing is in keeping with current regulations.
Please acknowledge so that my records may be complete.

Sincerely,

Walter A. Zitlau
Walter A. Zitlau

Enclosure: Affidavit

RECEIVED
B.L.M. AZ STATE OFFICE
DEC 5 - 1983
07.45 A.M.
PHOENIX, ARIZONA


STATE OF ARIZONA }
COUNTY OF PIMA }

Witness my hand and Official Seal.

Indexed	Faged	Blotted

FORM 4-13

I hereby certify that the within instrument was filed for record in Pima County, State of Arizona



N 32379
 Book NOV 25 '83 - 5 PM 495-496
 Date: _____
 Request of: Walter H. Zitlau
 Fee: _____ m

AFFIDAVIT OF LABOR PERFORMED AND IMPROVEMENTS MADE

STATE OF CALIFORNIA
COUNTY OF SAN DIEGO

Walter A. Zitlau being duly sworn, deposes and says that he is a citizen of the United States and more than twenty-one years of age, and resides at El Cajon, in San Diego County, State of California, and is personally acquainted with the mining claims known as -- IRON WOOD, book WW, page 403; INDEPENDENCE NO. 1, book UU, page 176; INDEPENDENCE NO. 2, book UU, page 177; INDEPENDENCE NO. 3, book UU, page 178; INDEPENDENCE NO. 4, book UU, page 179; INDEPENDENCE NO. 5, book UU, page 180; INDEPENDENCE NO. 6, book UU, page 181; PINNACLE, book UU, page 214; IRON CROWN, book UU, page 213; I.C. FRACTION, book YY, page 480; DIAMOND BACK NO. 1, book HHH, page 135; DIAMOND BACK NO. 2, book HHH, page 136; DIAMOND BACK NO. 3, book HHH, page 137; DIAMOND BACK NO. 4, book HHH, page 138; RAMBLER, book JJJ, page 610; APEX, book JJJ, page 609; MALICHITE, book JJJ, page 611; CHANGE, book 6107, pages 1328 and 1329; COPPER SULPHATE, book LLL, page 483; EAGLE, book 6107, pages 1330 and 1331 and lastly DIAMOND BACK FRACTION, book 1080, page 187.

The above identified contiguous claims are situated in the Ajo Mining District, County of Pima, State of Arizona. The location notices are recorded in the office of the County Recorder of said Pima County in the books and pages set forth above. IN ADDITION SAID CLAIMS HAVE BEEN RECORDED IN THE OFFICE OF THE BUREAU OF LAND MANAGEMENT, PHOENIX, ARIZONA, AND IDENTIFIED BY

7165-195

RECEIVED
B.L.M. AZ STATE OFFICE

DEC 5 - 1983

07.45 A.M.
PHOENIX, ARIZONA

SERIAL NUMBER A MC 65092 THROUGH A MC 65112, INCLUSIVE. Said claims are contiguous and are held, solely, by Walter A. Zitlau through deeds and other legal instruments, all having been duly recorded.

Further, that between June 1, 1983, and August 15, 1983, improvements were made and labor performed for the benefit of the claims described above thus giving the undersigned the legal right to retain such claims. The "Labor and Improvements" include a Continuation of the open pit and bench work on the Malichite Copper Sulphate, Diamond Back No. 2, Apex, Iron Wood and Independence No. 2. Also, extensive road repairs were required because of storm damage. The Labor and Improvements exceed, in value, the required \$100.00 per claim for each of the 21 (Twenty one) contiguous claims named in this affidavit.

To accomplish the work performed the undersigned employed the service of Mr. Jim Bush an independent contractor of Ajo, Arizona.

Walter A. Zitlau
Walter A. Zitlau, Claimant

Subscribed and Sworn to before me this 22nd day of November, 1983.



Suzanne Schultz
Notary Public

71-196

RECEIVED
B.L.M. AZ STATE OFFICE
DEC 5 - 1983
07.45 A.M.
PHOENIX, ARIZONA

The foregoing instrument is a full true and correct copy of the original record in this office

Date November 25, 1983
RICHARD J. KENNEDY, County Recorder in and for the County of Pima, State of Arizona.

By Kenneth J. [Signature] Deputy

RECEIVED
BLM. AZ STATE OFFICE
DEC 2 - 1983
07:45 A.M.
PHOENIX, ARIZONA

WALTER A. ZITLAU
1696 Hillsmont Drive
El Cajon, CA 92020


**RETURN RECEIPT
REQUESTED**

Mr. Robert L. Peterson, Chief
Branch Office Records & Data Management
U.S. Department of the Interior
Bureau of Land Management
2400 Valley Bank Center
Phoenix, Arizona 85073

CERTIFIED

P 603 557 067

MAIL



65092-
65112

RECEIVED
B.L.M. AZ STATE OFFICE
SEP 17 45 AM '82
PHOENIX, ARIZONA

*updated
ms*

1696 Hillsmont Drive
El Cajon, CA 92020

August 28, 1982

Mr. Robert L. Peterson, Chief
Branch Office Records & Data Management
U.S. Department of the Interior
Bureau of Land Management
2400 Valley Bank Center
Phoenix, Arizona 85073

Dear Mr. Peterson:


RE: Affidavit of Labor Performed and
Improvements Made -- Certified Copy

Enclosed is the above subject copy of my Affidavit
for 1981 - 1982. This affidavit relates to those
Lode Mining Claims which I hold in the Ajo Mining
District. The claims are registered with your
office under:

A MC 65092 through A MC 65112, inclusive.

This filing is in keeping with current
regulations. Please acknowledge in order that my
file records may be complete.

Sincerely,



Walter A. Zitlau

WAZ: jw

Enclosure: Affidavit

AFFIDAVIT OF LABOR PERFORMED AND IMPROVEMENTS MADE

STATE OF CALIFORNIA
COUNTY OF SAN DIEGO

B.L.M. RECEIVED
AZ STATE OFFICE
SEP 17 45 AM '82
PHOENIX, ARIZONA

Walter A. Zitlau being duly sworn, deposes and says that he is a citizen of the United States and more than twenty-one years of age, and resides at El Cajon, in San Diego County, State of California, and is personally acquainted with the mining claims known as -- IRON WOOD, book WW, page 403; INDEPENDENCE NO. 1, book UU, page 176; INDEPENDENCE NO. 2, book UU, page 177; INDEPENDENCE NO. 3, book UU, page 178; INDEPENDENCE NO. 4, book UU, page 179; INDEPENDENCE NO. 5, book UU, page 180; INDEPENDENCE NO. 6, book UU, page 181; PINNACLE, book UU, page 214; IRON CROWN, book UU, page 213; I.C. FRACTION, book YY, page 480; DIAMOND BACK NO. 1, book HHH, page 135; DIAMOND BACK NO. 2, book HHH, page 136; DIAMOND BACK NO. 3, book HHH, page 137; DIAMOND BACK NO. 4, book HHH, page 138; RAMBLER, book JJJ, page 610; APEX, book JJJ, page 609; MALICHITE, book JJJ, page 611; CHANGE, book 6107, pages 1328 and 1329; COPPER SULPHATE, book LLL, page 483; EAGLE, book 6107, pages 1330 and 1331 and lastly DIAMOND BACK FRACTION, book 1080, page 187.

The above identified contiguous claims are situated in the Ajo Mining District, County of Pima, State of Arizona. The location notices are recorded in the office of the County Recorder of said Pima County in the books and pages set forth above. IN ADDITION SAID CLAIMS HAVE BEEN RECORDED IN THE OFFICE OF THE BUREAU OF LAND MANAGEMENT, PHOENIX, ARIZONA, AND IDENTIFIED B.

AFFIDAVIT OF LABOR PERFORMED AND IMPROVEMENTS MADE - Page 2

RECEIVED
SEP 17 45 AM '82
PHOENIX, ARIZONA

SERIAL NUMBER A MC 65092 THROUGH A MC 65112, INCLUSIVE. Said claims are contiguous and are held, solely, by Walter A. Zitlau through deeds and other legal instruments, all having been duly recorded.

Further, that between April 5, 1982, and April 30, 1982, improvements were made and labor performed for the benefit of the claims described above thus giving the undersigned the legal right to retain such claims. The "Labor and Improvements" include a Continuation of the open pit and bench work on the Rambler, Copper Sulphate, Diamond Back No. 2, Apex, Iron Wood, Change and Independence No. 2. Also, road repairs were made where needed. The Labor and Improvements exceed, in value, the required \$100.00 per claim for each of the 21 (twenty one) contiguous claims named in this affidavit.

To accomplish the work performed the undersigned employed the service of a D-8-K Caterpillar Tractor Bulldozer/Ripper.

Walter A. Zitlau
Walter A. Zitlau, Claimant


Subscribed and Sworn to before me this 13th day of August, 1982.

74961
5.00

INDEXED	COPIES	BLOTTED
---------	--------	---------

Charles Smith
Notary Public

State of Arizona }
County of Pima } ss
I hereby certify that the instrument was filed at the request of Walter A. Zitlau
Date 8/17/82
Book 6846 Page 860-861



Witness my hand and official seal this 13th day of August, 1982.
RICHARD J. KENNEDY, County Recorder
BY Richard J. Kennedy
COUNTY RECORDER
PIMA COUNTY
ARIZONA

6846 PAGE 861

The foregoing instrument is a full true and correct copy of the original record in this office

Date August 25, 1982

RICHARD J. KENNEDY, County Recorder in and for the County of Pima, State of Arizona.

By James Wickham Deputy

1696 Hillmont Dr. El Cajon Ca. 92020

STATE OF ARIZONA
COUNTY OF PIMA

I hereby certify that the within instrument was filed for record in Pima County, State of Arizona

No. 119050

mail

Witness my hand and Official Seal.

RICHARD J. KENNEDY
County Recorder

Book 6659 Page 502-503
Date: NOV 18 91 - 11:45 AM
Request of: Walter Zittlau

Indexed	Page	Blotted



By: *[Signature]*
Deputy

Fee: 3.02

AFFIDAVIT OF LABOR PERFORMED AND IMPROVEMENTS MADE

STATE OF CALIFORNIA
COUNTY OF SAN DIEGO

file 65092-65112

Walter A. Zittlau being duly sworn, deposes and says that he is a citizen of the United States and more than twenty-one years of age, and resides at El Cajon, in San Diego County State of California, and is personally acquainted with the mining claims known as -- IRON WOOD, book WW, page 403; INDEPENDENCE NO. 1, book UU, page 176; INDEPENDENCE NO. 2, book UU, page 177; INDEPENDENCE NO. 3, book UU, page 178; INDEPENDENCE NO. 4, book UU, page 179; INDEPENDENCE NO. 5, book UU, page 180; INDEPENDENCE NO. 6, book UU, page 181; PINNACLE, book UU, page 214; IRON CROWN, book UU, page 213; I.C.FRACTION, book YY, page 480; DIAMOND BACK NO. 1, book HHH, page 135; DIAMOND BACK NO. 2, book HHH, page 136; DIAMOND BACK NO. 3, book HHH, page 137; DIAMOND BACK NO. 4, book HHH, page 138; RAMBLER, book JJJ, page 610; APEX, book JJJ, page 609; MALICHITE, book JJJ, page 611; CHANGE, book 6107, pages 1328 and 1329; COPPER SULPHATE, book LLL, page 483; EAGLE, book 6107, pages 1330 and 1331 and lastly DIAMOND BACK FRACTION, book 1080, page 187.

ARIZONA STATE OFFICE
 COUNTY CLERK
 1991 2 18
 11 15 AM
 updated
 RB

The above identified claims are situated in the Ajo Mining District, County of Pima, State of Arizona. The location notices are recorded in the office of the County Recorder of said Pima County in the books and pages set forth above. IN ADDITION SAID CLAIMS HAVE BEEN RECORDED IN THE OFFICE OF THE BUREAU OF LAND MANAGEMENT, PHOENIX, ARIZONA, AND IDENTIFIED BY SERIAL NUMBER A MC 65092 THROUGH A MC 65112, INCLUSIVE. Said claims are contiguous and are held, solely.

6659PAGE 502

AFFIDAVIT OF LABOR PERFORMED AND IMPROVEMENTS MADE - Page 2

by Walter A. Zitlau through deeds and other legal instruments, all having been duly recorded.

Further, that between May 15, 1981, and August 31, 1981, improvements were made and labor performed for the benefit of the claims described above thus giving the undersigned the legal right to retain such claims. The labor and improvements include road repairs, with improvements, the continuation of the bench work and open pit work on the COPPER SULPHATE, RAMBLER, APEX, DIAMOND BACK NO. 2, CHANGE, IRON WOOD, AND INDEPENDENCE NO. 2. The improvements made exceed in value \$100.00 for each of the 21 (twenty-one) claims.

To accomplish the major portion of the work the undersigned employed the services of Jim Bush, an independent contractor, together with necessary mechanical equipment.

Walter A. Zitlau
Walter A. Zitlau, Claimant

Subscribed and Sworn to before me this Nov. 16 day of November A.D. 1981.

ARIZONA STATE OFFICE
BLM LAND MANAGEMENT

DEC 7 1981

7:45 A.M.
PHOENIX, ARIZONA

Janice E. Sanders
Notary Public



6659 PAGE 503

The foregoing instrument is a full
true and correct copy of the
original record in this office

Date: Nov. 19, 1981

RICHARD J. KENNEDY, County Recorder in
and for the County of Pima, State
of Arizona.

By Valentin Lopez Deputy

Copy

ARIZONA STATE OFFICE
BU. LAND MANAGEMENT

AFFIDAVIT OF LABOR PERFORMED AND IMPROVEMENTS MADE

DEC 7 1981

STATE OF CALIFORNIA
COUNTY OF SAN DIEGO

7:45 A.M.
PHOENIX, ARIZONA

Walter A. Zitlau being duly sworn, deposes and says that he is a citizen of the United States and more than twenty-one years of age, and resides at El Cajon, in San Diego County, State of California, and is personally acquainted with the mining claims known as -- IRON WOOD, book WW, page 403; INDEPENDENCE NO. 1, book UU, page 176; INDEPENDENCE NO. 2, book UU, page 177; INDEPENDENCE NO. 3, book UU, page 178; INDEPENDENCE NO. 4, book UU, page 179; INDEPENDENCE NO. 5, book UU, page 180; INDEPENDENCE NO. 6, book UU, page 181; PINNACLE, book UU, page 214; IRON CROWN, book UU, page 213; I.C.FRACTION, book YY, page 480; DIAMOND BACK NO. 1, book HHH, page 135; DIAMOND BACK NO. 2, book HHH, page 136; DIAMOND BACK NO. 3, book HHH, page 137; DIAMOND BACK NO. 4, book HHH, page 138; RAMBLER, book JJJ, page 610; APEX, book JJJ, page 609; MALICHITE, book JJJ, page 611; CHANGE, book 6107, pages 1328 and 1329; COPPER SULPHATE, book LLL, page 483; EAGLE, book 6107, pages 1330 and 1331 and lastly DIAMOND BACK FRACTION, book 1080, page 187.

The above identified claims are situated in the Ajo Mining District, County of Pima, State of Arizona. The location notices are recorded in the office of the County Recorder of said Pima County in the books and pages set forth above. IN ADDITION SAID CLAIMS HAVE BEEN RECORDED IN THE OFFICE OF THE BUREAU OF LAND MANAGEMENT, PHOENIX, ARIZONA, AND IDENTIFIED BY SERIAL NUMBER A MC 65092 THROUGH A MC 65112, INCLUSIVE. Said claims are contiguous and are held, solely,

by Walter A. Zitlau through deeds and other legal instruments, all having been duly recorded.

Further, that between May 15, 1981, and August 31, 1981, improvements were made and labor performed for the benefit of the claims described above thus giving the undersigned the legal right to retain such claims. The labor and improvements include road repairs, with improvements, the continuation of the bench work and open pit work on the COPPER SULPHATE, RAMBLER, APEX, DIAMOND BACK NO. 2, CHANGE, IRON WOOD, AND INDEPENDENCE NO. 2. The improvements made exceed in value \$100.00 for each of the 21 (twenty-one) claims.

To accomplish the major portion of the work the undersigned employed the services of Jim Bush, an independent contractor, together with necessary mechanical equipment.

Walter A. Zitlau, Claimant

Subscribed and Sworn to before me this _____ day of
November A.D. 1981.

Notary Public

ARIZONA STATE OFFICE
BU. LAND MANAGEMENT

DEC 7 1981

7:45 A.M.
PHOENIX, ARIZONA

65092-65112

1696 Hillsmont Drive
El Cajon, CA 92020

December 5, 1981

Mr. Robert L. Peterson, Chief
Branch Office Records & Data Management
U.S. Department of the Interior
Bureau of Land Management
2400 Valley Bank Center
Phoenix, Arizona 85073

Dear Mr. Peterson:

RE: Affidavit of Labor Performed and
Improvements Made

Enclosed is a certified copy of my "Affidavit of Labor Performed and Improvements Made" for 1980-1981. This relates to those lode mining claims which I hold and have registered in your office under A MC 65092 through A MC 65112, inclusive.

This requested filing is in keeping with current regulation. In addition it complies with the "reminder notice" provided by your office, which notice I sincerely appreciate.

Yours truly,

Walter A. Zittlau
Walter A. Zittlau

WAZ:jz

Attachments:

Certified Copy of Affidavit

Xerox Copy of Original Unrecorded Affidavit

ARIZONA STATE OFFICE
BU. LAND MANAGEMENT

DEC 7 1981

7:45 A.M.
PHOENIX, ARIZONA

65092 /
thru 65112

1696 Hillsmont Drive
El Cajon, CA 92020

September 16, 1980

A MC 65092 thru
A MC 66112 (952)

65112

ARIZONA STATE OFFICE
BU. LAND MANAGEMENT

SEP 18 1980

7:45 A.M.
PHOENIX, ARIZONA

Mr. Robert L. Peterson, Chief
Branch of Records & Data Management
U.S. Department of the Interior
Bureau of Land Management
2400 Valley Bank Center
Phoenix, Arizona 85073

RE: - Affidavit of Labor Performed and
Improvement Made
- Notice of Intent to Hold 1980-1981

Dear Mr. Peterson:

Enclosed is a certified copy of my "Affidavit of Labor Performed and Improvements Made" for 1979-1980. This relates to those lode mining claims which I have registered in your offices under A MC 65092 through A MC 66112, inclusive.

Also, at this time I wish to serve my "Notice of Intent to Hold" the above identified lode mining claims for 1980-1981.

Will you please acknowledge the above in order to perfect my records.

Thank you for your services.

Sincerely yours,

Walter A. Zittlau
Walter A. Zittlau

WAZ: jz

Enclosures

Acckn. 480-2-19-81-ES

STATE OFFICE
LAND MANAGEMENT

SEP 18 1980

7:45 A.M.
PHOENIX, ARIZONA

AFFIDAVIT OF LABOR PERFORMED AND IMPROVEMENTS MADE

STATE OF CALIFORNIA
COUNTY OF SAN DIEGO

Walter A. Zitlau being duly sworn, deposes and says that he is a citizen of the United States and more than twenty-one years of age, and resides at El Cajon, in San Diego County, State of California, and is personally acquainted with the mining claims known as -- IRON WOOD, book WW, page 403; INDEPENDENCE NO. 1, book UU, page 176; INDEPENDENCE NO. 2, book UU, page 177; INDEPENDENCE NO. 3, book UU, page 178; INDEPENDENCE NO. 4, book UU, page 179; INDEPENDENCE NO. 5, book UU, page 180; INDEPENDENCE NO. 6, book UU, page 181; PINNACLE, book UU, page 214; IRON CROWN, book UU, page 213; I. C. FRACTION, book YY, page 480; DIAMOND BACK NO. 1, book HHH, page 135; DIAMOND BACK NO. 2, book HHH, page 136; DIAMOND BACK NO. 3, book HHH, page 137; DIAMOND BACK NO. 4, book HHH, page 138; RAMBLER, book JJJ, page 610; APEX, book JJJ, page 609; MALICHITE, book JJJ, page 611; CHANGE, book 6107, pages 1328 and 1329; COPPER SULPHATE, book LLL, page 483; EAGLE, book 6107, pages 1330 and 1331 and lastly DIAMOND BACK FRACTION, book 1080, page 187.

The above identified claims are situated in the Ajo Mining District, County of Pima, State of Arizona. The location notices are recorded in the office of the County Recorder of said Pima County in the books and pages set forth above. In addition said claims have been recorded in the office of the Bureau of Land Management, Phoenix, Arizona, and identified by Serial Numbers A MC 65092 through A MC 65112, inclusive. Said claims are contiguous and are held, solely, by Walter A. Zitlau through deeds and other legal instruments, all having been duly recorded.

6357 PAGE 800

SEP 18 1980

AVVIDAVIT OF LABOR PERFORMED AND IMPROVEMENTS MADE - page 2


7:45 A.M.
PHOENIX, ARIZONA

Further, that between June 1, 1980, and June 20, 1980, improvements were made and labor performed for the benefit of the above described claims in order for the undersigned to maintain full legal right to such claims. The improvements exceeded in value (\$100.00) one hundred dollars per claim. The work included but was not limited to the following: A continuation of the bench and open pit developments on the IRON WOOD, APEX, DIAMOND BACK NO. 2, COPPER SULPHATE, and RAMBLER. In addition the Location Work on the CHANGE was cleaned out and extended. Roads were repaired and additional access provided.

To accomplish the work a Caterpillar D7G was employed. Some assistance was rendered by personnel from the Empire Machinery Company.

Walter A. Zitlau
Walter A. Zitlau, Claimant

Subscribed and Sworn to before me this 2nd day of Sept. A.D. 1980.



Janice E. Sanders
Notary Public

STATE OF ARIZONA
COUNTY OF PIMA
Witness my hand and Official Seal.

I hereby certify that the within instrument was filed for record in Pima County, State of Arizona

No. **093478**
Book 6357 Page 800-801

JOE BEDARD

Date: **SEP 4 1980 - 11:22 AM**
Request of: WALTER A. ZITLAU

Indexed	Paged	Blotted
6357	PAGE	801

County Recorded
By *Arvida J. Nitala*
Deputy

Fee: 3.00

mail

The foregoing instrument is a full
true and correct copy of the
original record in this office

Date Sept. 5, 1980

JOE BEDARD, County Recorder in
and for the County of Pima, State
of Arizona.

Valentin Lopez
Deputy

W. A. Zitlau
1696 Hillsmont Drive
El Cajon, CA 92020



Mr. Robert L. Peterson, Chief
Branch of Records and Data Management
U. S. Department of the Interior
Bureau of Land Management
2400 Valley Bank Center
Phoenix, Arizona 85073

82-30
B/M

SEP 24 1979

10:00 A.M. AFFIDAVIT OF LABOR PERFORMED AND IMPROVEMENTS MADE
PHOENIX, ARIZONASTATE OF CALIFORNIA
County of San Diego

Walter A. Zitlau being duly sworn, deposes and says that he is a citizen of the United States and more than twenty-one years of age, and resides at El Cajon, in San Diego County, State of California, and is personally acquainted with the mining claims known as -- COPPER SULPHATE, book LLL, page 483; EAGLE, book LLL, page 485; IRON CROWN, book UU, page 213; MALICHITE, book JJJ, page 611; PINNACLE, book UU, page 214; IRON WOOD, book WW, page 403; INDEPENDENCE NO. 1, book UU, page 176; INDEPENDENCE NO. 2, book UU, page 177; INDEPENDENCE NO. 3, book UU, page 178; INDEPENDENCE NO. 4, book UU, page 179; INDEPENDENCE NO. 5, book UU, page 180; INDEPENDENCE NO. 6, book UU, page 181; J. C. FRACTION, book YY, page 480; APEX, book JJJ, page 609; RAMBLER, book JJJ, page 610; CHANGE, book LLL, page 484; DIAMOND BACK, book HHH, page 135; DIAMOND BACK NO. 2, book HHH, page 136; DIAMOND BACK NO. 3, book HHH, page 137; DIAMOND BACK NO. 4, book HHH, page 138; DIAMOND BACK FRACTION, book 1080; page 187.

All of the above claims are situated in the Ajo Mining District, County of Pima, State of Arizona, the location notices of which are recorded in the office of the County Recorder of said County, in the books and pages indicated above. Said claims are contiguous and are held by Walter A. Zitlau through deeds and other legal instruments, all having been duly recorded.

Further, that between March 18, 1979, and June 1, 1979, work and improvements were done and performed for the benefit of the above described claims in order for the undersigned Claimant, Walter A. Zitlau, to maintain his full legal right to such claims. Such work and improvements exceeded in value (\$100.00) one hundred dollars per claim. The work, a continuation of ongoing development work, included but was not limited to the following: Open pit and bench work on the COPPER SULPHATE, DIAMOND BACK #2, APEX and RAMBLER;

Repairs and improvements to access roads; Restoration of Location work on four claims; Deepening of prospect holes on the DIAMOND BACK NO. 1, the APEX, and DIAMOND BACK NO. 2.

To accomplish the work referred to above the following equipment was employed: A D8K Caterpillar Tractor, a "Michigan" 75B Loader, and a one-half cubic yard Backhoe.

Assisting the Claimant in the execution of the work was a local contractor **RECEIVED** James Bush, employed by the Claimant for such work. **B.L.M. AZ STATE OFFICE**

SEP 24 1979
10:00 A.M.
PHOENIX, ARIZONA

Walter A. Zitlau
Walter A. Zitlau, Claimant

Subscribed and sworn to before me this 7th day of June
A. D. 1979.




Marta Kuly
Notary Public
Marta Kuly

WAZ: jwz

AFFIDAVIT OF LABOR PERFORMED AND IMPROVEMENTS MADE - Page 2

STATE OF ARIZONA }
COUNTY OF PIMA } ss
Witness my hand and Official Seal.



No. **066600**
Book 6046 Page 1047-1048
Date: **JUN 11 1979 - 2 55 PM**

Indexed	Paged	Blotted

County Recorded
By *Judy Tylor* Deputy
Request of: *Walter A. Zitlau*
Fee: 3.00

6046 PAGE 1048

1696 Hillsmont Drive
1048

*mail
replied
1-52-00*

RECEIVED
B.L.M. AZ STATE OFFICE

SEP 24 1979

September 19, 1979

Bureau of Land Management
Arizona State Office
2400 Valley Bank Center
Phoenix, Arizona 8507310:00 A.M.
PHOENIX, ARIZONA

RE: RECORD MINING CLAIMS

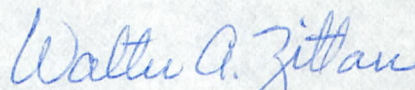
Gentlemen:

In keeping with new regulations and the information which you provided for my guidance, I present here my request to have recorded the 21 lode mining claims which I own or hold. Enclosed are the following:

1. My personal check for \$105.00 to cover the cost of recording.
2. My "Declaration" that I am the legal owner-claimant of the 21 claims.
3. A "Factual Information" report or tabulation which, by reference, is made a part of my "Declaration."
4. Certified copies of each location notice which I obtained from the Pima County Recorder for the purpose of this requested recording.
5. A photocopy of my 1979 "Affidavit of Labor Performed and Improvements Made" covering the 21 lode mining claims. You will note that this affidavit has been recorded in the office of the Pima County Recorder.
6. A map showing the 21 claims which I own and their relationship to other claims, some covered by U.S. Mineral Surveys. Please note that Survey 4240 and 4241 covers claims which once were held by family and our associates. Further, I personally carried through the patent work and the eventual sale to Phelps Dodge.

I trust you will find everything in order and fully acceptable to your office. Please advise me, in whatever form is used, that the recording has been completed.

Sincerely,

Walter A. Zitlau
1696 Hillsmont Drive
El Cajon, CA 92020

Attachments

SEP 24 1979

A MC 65092

10:00 A.M.
PHOENIX, ARIZONA

DECLARATION

I, Walter A. Zitlau, the undersigned, declare, under the penalty of perjury, that the following statements are true.

My address is 1696 Hillsmont Drive, El Cajon, California. From 1914 to 1941 I lived in Ajo, Arizona. It was here, in Ajo, where my father, Emil Zitlau, together with his associated located and held a number of lode mining claims.

The majority of the claims were either held by my father, individually, or he with his associates was one of the claimants. One claim covered by this declaration was located by the undersigned which claim has been held since the date of location.

During the passage of time one after another of the claimants dropped their interest in the claims until they were held only by my father, Emil Zitlau, and one of his associates, C. A. Baker. Finally my father and C. A. Baker conveyed all of their rights and title to me, Walter A. Zitlau.

I, Walter A. Zitlau, have since 1940 performed all of the required assessment work. Prior to 1940, for a number of years, I assisted in carrying out the required work.

I hereby declare that I am the sole owner and claimant of the 21 lode mining claims referred to above and described, in detail, by the accompanying paper titled "Factual Information - Zitlau Lode Mining Claims -- Unsurveyed" which paper, by reference, is made a part of this declaration.

Walter A. Zitlau

Walter A. Zitlau

1696 Hillsmont Drive
El Cajon, CA 92020

September 17, 1979

NOTICE!!

These documents have been scanned!

Do not place un-scanned documents beneath this notice!

Do not remove this notice from this file!

GPO Jacket No. 560-102
Print Order 61549
Rise Business Services, LLC
Job=AZ15 9/16/2019



Box Number= AZ15246



Claim Begin-End: AMC065092-AMC065112

5 Miscellaneous



AZ15246-1

AMC065092-AMC069530

SEP 24 1979

10:00 A.M.
PHOENIX, ARIZONA

FACTUAL INFORMATION

ZITLAU LODE MINING CLAIMS--UNSURVEYED

REMARKS: The Zitlau mining claims are a group of twenty-one unsurveyed claims. They are located in the Ajo Mining District, Pima County Arizona, in portions of sections 27, 28, 29, and 33, Township 12, Range 6 West - Gila and Salt River Meridian. The legal claimant (owner) is the undersigned Walter A. Zitlau. Walter A. Zitlau resides at 1696 Hillsmont Drive, El Cajon, CA 92020.

The undersigned has maintained the subject claims since 1940 and for many years prior to 1940 he participated in the maintenance work (assessment work).

The location notices for the claims were filed with the Pima County Recorder's Office where they have been recorded in the proper books of record. Amendments, where applied, have been filed in a like manner.

The following lists each of the claims, giving the important facts required for filing with the Bureau of Land Management (BLM).

1. The "IRON WOOD": This claim was located on May 10, 1915 by Emil Zitlau, P. T. Walsh, Thomas Childs, and J. G. Soderman. The claim is located partly in the NW $\frac{1}{4}$ of Sec. 28 and partly in the NE $\frac{1}{4}$ of Sec 28. The location notice is recorded in Book WW, page 403.
2. The "INDEPENDENCE No. 1": This claim was located on February 3, 1914 by Emil Zitlau, P. T. Walsh, Thomas Childs, and J. G. Soderman. The location notice is recorded in Book VV, page 156. The location notice was amended on August 21, 1915, by the Claimants and the Amended notice is recorded in Book UU, pages 176 and 177. The claim is located partly in the NW $\frac{1}{4}$ of Sec. 28 and partly in the SW $\frac{1}{4}$ of Section 28.

SEP 24 1979

FACTUAL INFORMATION (Continued)

ZITLAU LODE MINING CLAIMS -- UNSURVEYED

10:00 A.M.
PHOENIX, ARIZONA

A MC 65092

3. The "INDEPENDENCE No. 2": This claim was located on February 3, 1914, by Emil Zitlau, P. T. Walsh, Thomas Childs, and J. G. Soderman. The location notice is recorded in Book VV, page 158. The location notice was amended on August 21, 1915 by the Claimants and the amended notice is recorded in Book UU, pages 177 and 178. The claim is located near the center of Sec. 28, hence a portion of the claim is in each of the four quarters.

4. The "INDEPENDENCE No. 3": This claim was located on February 3, 1914, by Emil Zitlau, P.T. Walsh, Thomas Childs, and J. G. Soderman. The location notice is recorded in Book VV, page 157. The location notice was amended on August 21, 1915 by the claimants and the amended notice is recorded in Book UU, pages 178 and 179. The claim is located largely in the SW ¼ of Sec. 28 with a small portion (the SW Cor.) in Sec. 29.

5. The "INDEPENDENCE No. 4": This claim was located on February 3, 1914 by Emil Zitlau, P.T. Walsh, Thomas Childs, and J. G. Soderman. The location notice is recorded in Book VV, page 152. The location notice was amended on August 21, 1915, by the Claimants and the amended notice is recorded in Book UU, pages 179 and 180. The claim is located largely in the SW ¼ of Sec. 28 with a small portion in the NW ¼ of Sec. 33 and a small portion in the SE ¼ of Sec. 28.

6. The "INDEPENDENCE No. 5": This claim was located on February 3, 1914 by Emil Zitlau, P. T. Walsh, Thomas Childs, and J. G. Soderman. The location notice is recorded in Book V, page 159. The location notice was amended on August 21, 1915, by the Claimants and the Amended notice is recorded in Book UU, pages 180 and 181. The claim is located in the SW ¼ and the SE ¼ of Sec. 28.

SEP 24 1979

FACTUAL INFORMATION (Continued)

Page 3

ZITLAU LODE MINING CLAIMS -- UNSURVEYED PHOENIX, ARIZONA

10:00 A.M.

A MC
65092

7. The "INDEPENDENCE No. 6": This claim was located on February 3, 1914 by Emil Zitlau, P.T. Walsh, Thomas Childs, and J.G. Soderman. The location notice is recorded in Book VV, page 151. The location notice was amended on August 21, 1915 by the Claimants and the Amended notice is recorded in Book UU, page 181 and 182. The claim is located largely in the SW $\frac{1}{4}$ of Sec. 28 with a small portion in the NW $\frac{1}{4}$ of Sec. 28.
8. The "PINNACLE": This claim was located on July 26, 1913, by Emil Zitlau, P.T. Walsh and J. G. Soderman. The location notice is recorded in Book TT, Page 507. The location notice was amended on January 6, 1916 by the Claimants and the amended notice is recorded in Book UU, pages 214 and 215. The claim is located largely in the SE $\frac{1}{4}$ of Sec. 28 with a small portion in the NW $\frac{1}{4}$ of Sec. 28.
9. The "IRON CROWN": This claim was located on September 10, 1913, by Emil Zitlau, P. T. Walsh, and J. G. Soderman. The location notice is recorded in Book TT, page 506. The location notice was amended on January 6, 1916 by the Claimants and the Amended notice is recorded in Book UU, pages 213 and 214. The claim is located in the SE $\frac{1}{4}$ of Sec. 28.
10. The "I.C. FRACTION": This claim, known also as the J. C. Fraction, was located on March 31, 1916 by Emil Zitlau, P.T. Walsh, and J. G. Soderman. The location notice is recorded in Book YY, page 480. The claim is located in the SE $\frac{1}{4}$ of Sec. 28.
11. The "DIAMOND BACK No. 1": This claim was located on July 5, 1923 by Emil Zitlau. The location notice is recorded in Book HHH, page 136. The claim is located in the SE $\frac{1}{4}$ of Sec. 29.

SEP 24 1979 Page 4

10:00 A.M.
PHOENIX, ARIZONAFACTUAL INFORMATION (Continued)ZITLAU LODE MINING CLAIMS -- UNSURVEYED

12. The "DIAMOND BACK No. 2": This claim was located on July 5, 1923 by Emil Zitlau. The location notice is recorded in Book HHH, page 135. The claim is located largely in the NE and SW $\frac{1}{4}$'s of Sec. 29 with a small portion projecting into the SW $\frac{1}{4}$ of Sec. 28.
13. The "DIAMOND BACK No. 3": This claim was located on July 5, 1923 by Emil Zitlau. The location notice is recorded in Book HHH, page 137. The claim is located in the NE $\frac{1}{4}$ of Sec. 29 and partly in the NW $\frac{1}{4}$ of Sec. 28.
14. The "DIAMOND BACK No. 4": This claim was located on July 5, 1923 by Emil Zitlau. The location notice is recorded in Book HHH, page 138. The claim is located partly in the NE $\frac{1}{4}$ of Sec. 29 and partly in the NW $\frac{1}{4}$ of Sec. 28.
15. The "RAMBLER": This claim was located on July 1, 1928 by C. A. Baker, also known as Cordon A. Baker. The location notice is recorded in Book JJJ, page 610. The claim is located in the SW $\frac{1}{4}$ of Sec. 28 with a small portion projecting into the SE $\frac{1}{4}$ of Sec. 28.
16. The "APEX": This claim was located on July 1, 1926 by C. A. Baker, also known as Cordon A. Baker. The location notice is recorded in Book JJJ, page 609. The claim is located in the SW $\frac{1}{4}$ of Sec. 28 with a small portion projecting into the NW $\frac{1}{4}$ of Sec. 28.
17. The "MALICHITE": This claim was located on July 10, 1926 by Emil Zitlau and C. A. Baker, also known as Cordon A. Baker. The location notice is recorded in Book JJJ, page 611. The claim is located largely in the NE $\frac{1}{4}$ of Sec. 28 with a portion projecting into the SE $\frac{1}{4}$ of Sec. 28.
18. The "CHANGE": (sometimes referred to as "Last Change" and sometimes as "The Last Change") This claim was located on February 4, 1928 by C. A. Baker, also known as Cordon A. Baker, George Austin, P. T. Walsh and Ralph Housler. The location notice is recorded in Book LLL, page 484. The notice was amended on September 1, 1979 and is recorded in

A MC

65092

RECEIVED
I. AZ STATE OFFICE

SEP 24 1979

Page 5

10:00 A.M.
PHOENIX, ARIZONA

FACTUAL INFORMATION (Continued)
ZITLAU LODE MINING CLAIMS -- UNSURVEYED

18. The "CHANGE" (Continued)
Book 6107, pages 1328 and 1329. The claim is located in the SE $\frac{1}{4}$ of Sec. 28.
19. The "COPPER SULPHATE": This claim was located on February 27, 1928 by C. A. Baker (also known as Cordon A. Baker), George Austin, P. T. Walsh, and Ralph Housler. The location notice is recorded in Book LLL, page 483. The claim is located largely in the SW $\frac{1}{4}$ of Sec. 27 with a small portion projecting into the SE $\frac{1}{4}$ of Sec. 28.
20. The "EAGLE": This claim was located on February 28, 1928 by C. A. Baker (also known as Cordon A. Baker), George Austin, P. T. Walsh and Ralph Housler. The location notice is recorded in Book LLL, page 485. The notice was amended on September 1, 1979 and the amended notice is recorded in Book 6107, pages 1330 and 1331. The claim is located about 45 percent in the SW $\frac{1}{4}$ of Sec. 27 and 55 percent in the SE $\frac{1}{4}$ of Sec. 28.
21. The "DIAMOND BACK FRACTION": This claim was located on January 12, 1957 by Walter A. Zitlau. The location notice is recorded in Book 1080, page 187. The claim is located in the SE $\frac{1}{4}$ of Sec. 29.

A MC 65092

Walter A. Zitlau

Walter A. Zitlau

September 17, 1979

NOTICE!!

These documents have been scanned!

Do not place un-scanned documents beneath this notice!

Do not remove this notice from this file!

GPO Jacket No. 560-102
Print Order 61549
Rise Business Services, LLC
Job=AZ15 9/16/2019



Box Number= AZ15246



Claim Begin-End: AMC065092-AMC065112

6 Location Notices-Amendments and Supporting Documents



AZ15246-1

AMC065092-AMC069530

SEP 24 1979

10:00 A.M.
PHOENIX, ARIZONA

Notice of Mining Location

LODE CLAIM

TO ALL WHOM IT MAY CONCERN:

This Mining Claim, the name of which is the Iren Waed Mining Claim, situate on lands belonging to the United States of America, and in which there are valuable mineral deposits, was entered upon and located for the purposes of exploration and purchase by Emil Zitzan, P. T. Walsh, J. G. Soderman and Thomas Childs, Citizens of the United States,

the undersigned, on the tenth day of May 1916.

The length of this claim is fifteen hundred feet, and 70 claim seven hundred and eighteen feet in a Westerly direction and 782 feet in an easterly direction from the center of the discovery shaft, at which this notice is posted, lengthwise of the claim, together with 300 feet in width of the surface grounds, on each side of the center of said claim.

The general course of the lode deposit and premises is from the east to the west.

The claim is situated and located in the Ajo Mining District, in County in the ~~the Territory of~~ Pima, State of Arizona, about 1 1/2 miles in a south westerly direction from Ajo and bears about N. 33° E. 1500 feet more or less from U.S. M 1, Ajo #2, the westerly end line of this claim lies on the N. ly. side line of the Independence #2 claim.

The surface boundaries of the claim are marked upon the ground as follows: Beginning at a monument of wood and stone at a point in a westerly direction 718 feet from the discovery shaft (at which this notice is posted) being in the center of the westerly end line of said claim; thence northerly 396.4 feet to a monument of wood and stone being the north westerly corner of said claim; thence easterly 1500 feet to a monument of wood and stone being at the north easterly corner of said claim; thence southerly 396.4 feet to a monument of wood and stone at the center of the easterly end of said claim; thence southerly 396.4 feet to a monument of wood and stone being at the South easterly corner of said claim; thence westerly 1500 feet to a monument of wood and stone at the South westerly corner of said claim; thence Northerly 396.4 feet to the place of beginning.

All done under the provisions of Chapter Six, of Title XXXII, of the Revised Statutes of the United States, and of an act of the General Assembly of Arizona, entitled, "An Act to Revise and Codify the Laws of the Territory of Arizona," approved March 16, 1901.

Dated and posted on the ground this tenth day of May 1916.

Emil Zitzan, P.T. Walsh, J.G. Soderman Thomas Childs

Filed and recorded at request of Tom K. Richey, Aug. 4, A.D. 1915, at 2:30 P.M.
R. B. Johnson County Recorder.

EX-111
1929-30
100-111

The foregoing instrument is a full,
true and correct copy of the
original record in this office.
Book WV-Records of Mines - Page 403
Date September 12-1929
Ida Mae Smyth, County Recorder in
and for the County of Pima, State
of Arizona.
By Wm. J. E. Bushanon Deputy

AMENDED,

UU
176

NOTICE OF MINING LOCATION, L. M. M.

INDEPENDENCE NO. 1, MINING CLAIM. 65093

TO ALL WHOM IT MAY CONCERN: This Mining Claim, the name of which is the independence NO. 1, Mining Claim, situated on land belonging to the United States of America, and in which there are valuable mineral deposits, was entered upon and located for the purposes of exploration and purchase by Thomas Childs, P. T. Walsh, Emil Zitlau, and J. G. Soderman, citizen of the United States, the undersigned, on the 21st, day of

RECEIVED
B.L.M. AZ STATE OFFICE

SEP 24 1979

10:00 A.M.
PHOENIX, ARIZONA

1915. The length of this claim is 1500 feet, and we claim 208 feet in an Easterly direction and 1292 feet in a Westerly direction from the center of the discovery shaft, at which this notice is posted, lengthwise of the claim, together with 300 feet in width of the surface grounds, on each side of the center of said claim. The general course of the lode deposit and premises is from the Easterly to the Westerly. The claim is situated and located in the Ajo Mining District, in Pima County, in the State of Arizona, about 1500 feet in a northerly direction from U.S.M.M. NO. 2, Ajo, and about 2 Miles Westerly from Ajo.

The surface boundaries of the claim are marked upon the ground as follows; Beginni at a monument of stones at a point in an Easterly direction 208 feet from the discovery shaft (at which this notice is posted) being in the center of the Easterly end line of said claim; thence N. 22° 37' East 300 feet to a Monument of stones, being at the N. Easterly corner of said claim; thence Westerly 1500 feet to a Monument of stones being at the N. Westerly corner of said claim; thence S. 22° 37' West 300 feet to a Monument of stones at the center of the Westerly end of said claim; thence S. 22° 37' W. 300 feet to a Monument of stones, being at the S. Westerly corner of said claim; thence Easterly 1500 feet to a Monument of stones at the S. Easterly corner of said claim; thence N. 22° 37' East 300 feet to the place of beginning.

All done under the provisions of Chapter Six, of Title XXXI, of the Revised Statutes of the United States, and of Chapter I of Title XXXIV of the Civil Code of the Rev.

Statutes of Arizona, 1913. This is an Amended Location Notice of the Independence No. 1, Mining Claim, located by Thomas Childs, P. T. Walsh, Emil Zitlau, and J. G. Soderman citizen of the United States, on the 3rd, day of February, 1914, and recorded in Book V.V. of records of Mines, at page 156, in the office of the County Recorder of the aforesaid County of Pima, to which reference is hereby made, and this Amended Location Notice is made and posted to correct errors and omissions in the description in the said original Location Notice.

UU
177

Dated and posted on the ground this 21st, day of August, 1915.

Thomas Childs.
P. T. Walsh.
Emil Zitlau,
J. G. Soderman.

Filed and recorded at request of Tom, K. Richry, Aug. 24th, A.D. 1915. at 1-35, P.M.

R. B. V. Inman County Recorder.

MAP FILED ANM C 65092

1979
M. W. AS 21472 SA M. L. B.
10
11
12

The foregoing instrument is a full true and correct copy of the original record in this office.

Book 112 Records of Mines Pages
Date September 12-1979 176 and
Ida Mae Smyth, County Recorder in 177
and for the County of Pima, State
of Arizona.

By Samuel E. Buchanan
Deputy

FILED IN 1979

65093

Notice of Mining Location

LODE CLAIM

TO ALL WHOM IT MAY CONCERN:

This Mining Claim, the name of which is the Independence No. 1 Mining Claim, situate on lands belonging to the United States of America, and in which there are valuable mineral deposits, was entered upon and located for the purposes of exploration and purchase by

P.T. Walsh, Emil Zitlan, J.G. Soderman, Thomas Childs, who are citizens of the United States,

the undersigned, on the 3rd day of February, 1914.

The length of this claim is 1500 feet, and 20 feet in an easterly direction and 1480 feet in a westerly direction from the center of the discovery shaft, at which this notice is posted, lengthwise of the claim, together with 300 feet in width of the surface grounds, on each side of the center of said claim.

The general course of the lode deposit and premises is from the easterly to the westerly. The claim is situated and located in the Ajo Mining District, in Pima in the County of Pima, State of Arizona, about 1500 in a northerly direction from G.M.M. No. 2 about 2 miles westerly from Ajo.

This is a relocation of an abandoned claim.

The surface boundaries of the claim are marked upon the ground as follows: Beginning at monument at a point in an easterly direction 20 feet from the discovery shaft (at which this notice is posted) being in the center of the easterly end line of said claim; thence 300 feet to a monument being the N.E. corner of said claim; thence 1500 feet to a monument being at the N.W. corner of said claim; thence 300 feet to a monument at the center of the westerly end of said claim; thence 300 feet to a monument being at the S.W. corner of said claim; thence 1500 feet to a monument at the S.E. corner of said claim; thence 300 feet to the place of beginning.

All done under the provisions of Chapter Six, of Title XXXII, of the Revised Statutes of the United States, and of an act of the General Assembly of Arizona, entitled, "An Act to Revise and Codify the Laws of the Territory of Arizona," approved March 16, 1901.

Dated and posted on the ground this 3rd day of February, 1914.

P.T. Walsh, Emil Zitlan,
J.G. Soderman, Thomas Childs.

Filed and recorded at request of P.T. Walsh, Mch. 6, 1914 at 9 A.M.

P.E. Howell, County Recorder
By L.M. Shihell deputy.

ARIZONA STATE OFFICE
BU. LAND MANAGEMENT

SEP 17 1980

7:45 A.M.
PHOENIX, ARIZONA

The foregoing instrument is a full true and correct copy of the original record in this office

Date Sept. 5, 1980

JOE BEDARD, County Recorder In and for the County of Pima, State of Arizona.

By David MacVittie Deputy

PHOENIX, ARIZONA
SEP 1 1980
COUNTY RECORDS DEPARTMENT
ARIZONA STATE OFFICE

UU 177

AMENDED.

NOTICE OF MINING LOCATION, LOSE CLAIM

INDEPENDENCE NO.2. MINING CLAIM.

A MC 65094

TO ALL WHO IT MAY CONCERN: This Mining Claim, the name of which is the Independence NO. 2, Mining Claim, situated on land belonging to the United States of America, and in which there are valuable mineral deposits, was entered upon and located for the purposes of exploration and purchase by Thomas Childs, P.T. Walsh, Emil Zitlau, and J. G. Soderman, citizen of the United States, the undersigned, on the 21st, day of August 1915. The length of this claim is 1500 feet, and we claim 1197 feet in an Easterly direction and 303 feet in a Westerly direction from the center of the discovery shaft, at which this notice is posted lengthwise of the claim, together with 300 feet in width of the surface ground, on each side of the center of said claim.

The general course of the lode deposit and premises is from the Easterly to the Westerly. The claim is situated and located in the Ajo, Mining District, in Pima County, in the State of Arizona, about 500 feet in a Northerly direction from U.S.M.M. NO.2, Ajo, and about 2 miles Westerly from Ajo.

The surface boundaries of the claim are marked upon the ground as follows: Beginning at a Monument of Stones at a point in an Easterly direction 1197 feet from the discovery shaft (at which this notice is posted), being in the center of the Easterly end line of said claim; thence N. 22° 37' East 300 feet to a Monument of Stones, being the N. Easterly corner of said claim; thence Westerly 1500 feet to a Monument of Stones, being at the N. Westerly corner of said claim; thence S. 22° 37' West 300 feet to a Monument of Stones at the center of the Westerly end of said claim; thence S. 22° 37' West 300 feet to a Monument of Stones, being at the S. Westerly corner of said claim; thence Easterly 1500 feet to a Monument of Stones at the S. Easterly corner of said claim; thence N. 22° 37' East 300 feet to the place of beginning.

All done under the provisions of Chapter Six, of Title XXXII, of the Revised Statutes of the United States, and of Chapter I of Title XXIV of the Civil Code of the Revised Statutes of Arizona, 1913.

RECEIVED
B.L.M. AZ STATE OFFICE

SEP 24 1979

10:00 A.M.
PHOENIX, ARIZONA

UU 178

This is an amended Location Notice of the Independence No. 2 Mining Claim, located by Thomas Childs, P. T. Walsh, Emil Zitlau and J. G. Soderman, Citizens of the United States on the 3rd day of February, 1914, and recorded in Book V.V. of Records of Mines, at page 158, in the office of the County Recorder of the aforesaid County of Pima, to which reference is hereby made, and this amended ^{Location} Notice is made and posted to correct errors and omissions in the description in the said original Location Notice.

Dated and posted on the ground this 21st, day of August, 1915.

Thomas Childs,
P. T. Walsh.
Emil Zitlau,
J. H. Soderman.

Filed and recorded at request of Tom, K. Richey, Aug. 24th, A.D. 1915, 1-35 P.M.

H. B. Soderman County Recorder

MAP FILED IN
A MC 65092

APR 20 1979 A.M. 10:00 A

The foregoing instrument is a full true and correct copy of the original record in this office.
Book *42* *Records of Minis. Papers*
Date *September 12-1979* 177 + 178
Ida Mae Smyth, County Recorder in and for the County of Pima, State of Arizona.

By *Harold E. Suckson* Deputy

APR 20 1979 A.M. 10:00 A

65094

Notice of Mining Location

LODE CLAIM

TO ALL WHOM IT MAY CONCERN:

This Mining Claim, the name of which is the Independence No. 2 Mining Claim, situate on lands belonging to the United States of America, and in which there are valuable mineral deposits, was entered upon and located for the purposes of exploration and purchase by

P.T. Walsh, Emil Zitlan, J.G. Soderman, Thomas Childs who are citizens of the United States,

the undersigned, on the 3rd day of February 1914.

The length of this claim is 1500 feet, and we claim 20 feet in a westerly direction and 1480 feet in a northerly direction from the center of the discovery shaft, at which this notice is posted, lengthwise of the claim, together with 300 feet in width of the surface grounds, on each side of the center of said claim.

The general course of the lode deposit and premises is from the easterly to the westerly. The claim is situated and located in the Ajo Mining District, in Pima in the County of Pima, State of Arizona, about 1500 feet in a northerly direction from G.M.M. No. 2 about 2 miles westerly from Ajo.

This is a relocation of an abandoned claim.

The surface boundaries of the claim are marked upon the ground as follows: Beginning at

monument at a point in a westerly direction 20 feet from the discovery shaft (at which this notice is posted) being in the center of the westerly end line of said claim; thence 300 feet to a monument being the N.W. corner of said claim; thence 1500 feet to a monument being at the N.E. corner of said claim; thence 300 feet to a monument at the center of the easterly end of said claim; thence 300 feet to a monument being at the S.E. corner of said claim; thence 1500 feet to a monument at the S.W. corner of said claim; thence 300 feet to the place of beginning.

All done under the provisions of Chapter Six, of Title XXXII, of the Revised Statutes of the United States, and of an act of the General Assembly of Arizona, entitled, 'An Act to Revise and Codify the Laws of the Territory of Arizona,' approved March 16, 1901.

Dated and posted on the ground this 3rd day of February 1914.

P.T. Walsh, Emil Zitlan, J.G. Soderman, Thomas Childs

Filed and recorded at request of P.T. Walsh, Mch. 6, 1914 at 9 A.M.

P.E. Howell, County Recorder

By L.M. Shihell deputy

ARIZONA STATE OFFICE
BU. LAND MANAGEMENT

SEP 17 1980

7:45 A.M.
PHOENIX, ARIZONA

The foregoing instrument is a full true and correct copy of the original record in this office

Date Sept. 5, 1980
JOE BEDARD, County Recorder in and for the County of Pima, State of Arizona.

By David MacVittie Deputy

ARIZONA STATE OFFICE
LAND MANAGEMENT
SEP 15 1980
TAMM
ARIZONA

U U
178

AMENDED.

INDEPENDENCE NO. 3, M. CLAIM.

NOTICE OF MINING LOCATION. LODE CLAIM.

TO ALL WHOM IT MAY CONCERN: This Mining Claim, the name of which is the Independence NO. 3, Mining Claim, situated on land belonging to the United States of America, and in which there are valuable mineral deposits, was entered upon and located for the purposes of exploration and purchase by Thomas Childs, P.T. Walsh, Emil Zitlau, and J. G. Soderman, citizen of the United States, the undersigned, on the 21st, day of August, 1915. The length of this claim is 1500 feet, and we claim 107 feet, in an Easterly direction and 1393 feet in a westerly direction from the center of the discovery shaft, at which this notice is posted, lengthwise of the claim, together with 300 feet in width of the surface ground, on each side of the center of said claim.

The general course of the lode deposit and premises is from the Easterly to the Westerly. The claim is situated and located in the Ajo, Mining District, in Pima County, in the State of Arizona, about 1800 feet in a S. Westerly direction from U.S.M.M. NO. 2, Ajo, and about 2 1/4 miles westerly from Ajo.

The surface boundaries of the claim are marked upon the ground as follows; Beginning at a monument of stones, at a point in an Easterly direction 107 feet from the discovery shaft (at which this notice is posted) being in the center of the Easterly end line of said claim; thence N. 22° 37' East 300 feet to a Monument of Stones, being the N. Easterly, corner of said claim; thence westerly 1500 feet to a Monument of Stones being at the N. Westerly corner of said claim; thence S, 22° 37' West 300 feet to a Monument of Stones at the center of the Westerly end of said claim; thence S. 22° 37' West 300 feet to a Monument of Stones, being at the S. Westerly corner of said claim; thence Easterly 1500 feet to a Monument of Stones at the S. Easterly corner of said claim; thence N. 22° 37' East 300 feet to place of beginning.

All done under the provisions of Chapter Six, of Title XXXI, of the Revised Statutes of the United States, and of Chapter 1 of Title XXXIV of the Civil Code of the Revised Statutes of Arizona, 1913. This is an Amended Location Notice of the Independence NO. 3, Mining Claim, located by Thomas Childs, P.T. Walsh, Emil Zitlau, and J.G. Soderman.

A MC

65092

citizens of the United States, on the 3rd, day of February, 1914, and recorded in Book V.V. of Records of Mines, at page 157, in the office of the County Recorder of the aforesaid County of Pima, to which reference is hereby made, and this Amended Location Notice is made and posted to correct errors and omissions in the said original Location Notice.

U U
179

FILED IN

A MC 65092

Dated and posted on this 21st, day of August, 1915.

RECEIVED
B.L.M. AZ STATE OFFICE

SEP 24 1915

10:00 A.M.
PHOENIX, ARIZONA

Thomas Childs.
P. T. Walsh.
Emil Zitlau.
J. G. Soderman

Filed and recorded at request of Tom, K. Richey, Aug. 24th, A.D., 1915, 1-35 P.M.

R. B. Vinson County Recorder.

V MC 02002

FILED IN

V MC 02002

The foregoing instrument is a full true and correct copy of the original record in this office.

Book 25 p. Records of Mines - Pages
Date September 12-1979 178-179

Ida Mae Smyth, County Recorder in and for the County of Pima, State of Arizona.

By Stanford E. Suchanor Deputy

Notice of Mining Location

LODE CLAIM

TO ALL WHOM IT MAY CONCERN:

This Mining Claim, the name of which is the Independence No. 4 Mining Claim, situate on lands belonging to the United States of America, and in which there are valuable mineral deposits, was entered upon and located for the purposes of exploration and purchase by

P.T. Walsh, Emil Zitlan, J.G. Soderman, Thomas Childs, citizens of the United States,

the undersigned, on the 3rd day of February, 1914.

The length of this claim is 1500 feet, and wa claim 45 feet in a n easterly direction and 1455 feet in a westerly direction from the center of the discovery shaft, at which this notice is posted, lengthwise of the claim, together with 300 feet in width of the surface grounds, on each side of the center of said claim.

The general course of the lode deposit and premises is from the easterly to the westerly.

The claim is situated and located in the Ajo Mining District, in Pima in the County of Pima, State of Arizona, about 1000 ft. in a south westerly direction from G.M.M. No. 2 about 2 1/2 miles westerly from Ajo.

This is a relocation of an abandoned claim

The surface boundaries of the claim are marked upon the ground as follows: Beginning at

monument at a point in a n easterly direction 45 feet from the discovery shaft (at which this notice is posted) being in the center of the easterly end line of said claim; thence 300 feet to a monument being the N.E. corner of said claim; thence 1500 feet to a monument being at the N.W. corner of said claim; thence 300 feet to a monument at the center of the westerly end of said claim; thence 300 feet to a monument being at the S.W. corner of said claim; thence 1500 feet to a monument at the S.E. corner of said claim; thence 300 feet to the place of beginning.

All done under the provisions of Chapter Six, of Title XXXII, of the Revised Statutes of the United States, and of an act of the General Assembly of Arizona, entitled, "An Act to Revise and Codify the Laws of the Territory of Arizona," approved March 16, 1901.

Dated and posted on the ground this 3rd day of February, 1914.

P.T. Walsh, Emil Zitlan, J.G. Soderman, Thomas Childs

Filed and recorded at request of P.T. Walsh, Feb. 6, 1914 at 9 A.M.

P. E. Howell, County Recorder
By L. M. Hubbell deputy.

ARIZONA STATE OFFICE
BU. LAND MANAGEMENT

SEP 17 1980

7:45 A.M.
PHOENIX, ARIZONA

The foregoing instrument is a full true and correct copy of the original record in this office

Date Sept. 5, 1980

JOE BEDARD, County Recorder in and for the County of Pima, State of Arizona.

By David MacVittis Deputy

ARIZONA STATE OFFICE
COUNTY OF PIMA
TULSA, ARIZONA
SEP 13 1980
OFFICE OF THE COUNTY RECORDER
TULSA, ARIZONA

65095

Notice of Mining Location

LODE CLAIM

TO ALL WHOM IT MAY CONCERN:

This Mining Claim, the name of which is the Independencia No. 3 Mining Claim, situate on lands belonging to the United States of America, and in which there are valuable mineral deposits, was entered upon and located for the purposes of exploration and purchase by

P.T. Walsh, Emil Zitlan, J.G. Soderma, Thomas Childs, who are citizens of the United States,

the undersigned, on the 3rd day of February, 1914.

The length of this claim is 1500 feet, and 45 claim 45 feet in a westerly direction and 1455 feet in a n. easterly direction from the center of the discovery shaft, at which this notice is posted, lengthwise of the claim, together with 300 feet in width of the surface grounds, on each side of the center of said claim.

The general course of the lode deposit and premises is from the easterly to the westerly.

The claim is situated and located in the Ajo Mining District, in Pima in the County of Pima State of Arizona, about 1800 ft. in a

southerly direction from G.M.M. No. 2 about 2 1/2 miles westerly from Ajo.

This is a relocation of an abandoned +-.

The surface boundaries of the claim are marked upon the ground as follows: Beginning at

monument at a point in a westerly direction 45 feet from the discovery shaft (at which this notice is posted) being in the center of the westerly end line of said claim; thence 300 feet to a monument being the N.W. corner of said claim; thence 1500 feet to a monument being at the N.E. corner of said claim; thence 300 feet to a monument at the center of the easterly end of said claim; thence 300 feet to a monument being at the S.E. corner of said claim; thence 1500 feet to a monument at the S.W. corner of said claim; thence 300 feet to the place of beginning.

All done under the provisions of Chapter Six, of Title XXXII, of the Revised Statutes of the United States, and of an act of the General Assembly of Arizona, entitled, "An Act to Revise and Codify the Laws of the Territory of Arizona," approved March 16, 1901.

Dated and posted on the ground this 3rd day of February, 1914.

P.T. Walsh, Emil Zitlan, J.G. Soderman, Thomas Childs

Filed and recorded at request of P.T. Walsh, Mch. 6, 1914. At 9 A.M.

P. E. Howell, County Recorder
By L. N. Hibell deputy.

ARIZONA STATE OFFICE
BU. LAND MANAGEMENT

SEP 17 1980

7:45 A.M.
PHOENIX, ARIZONA

The foregoing instrument is a full true and correct copy of the original record in this office

Date Sept 5, 1980

JOE BEDARD, County Recorder in and for the County of Pima, State of Arizona.

By David MacLittie Deputy

ARIZONA STATE OFFICE
PHOENIX, ARIZONA
SEP 14 1980

UU 179

AMENDED.

INDEPENDENCE NO. 4. MINING CLAIM.

NOTICE OF MINING LOCATION. LODE CLAIM.

A MC 65096

TO ALL WHOM IT MAY CONCERN: This Mining Claim, the name of which is the Independence NO. 4. Mining Claim, situated on land belonging to the United States, of America, and in which there are valuable mineral deposits, was entered upon and located for the purposes of exploration and purchase by Thomas Childs, P.T. Walsh, Emil Zitlau, and J.G. Soderman, citizen of the United States, the undersigned, on the 21st, day of August, 1915. The length of this claim is 1500 feet and we claim 1290 feet in an Easterly direction and 210 feet in a Westerly direction from the center of the discovery shaft, at which this notice is posted, lengthwise of the claim, together with 300 feet in width of the surface ground, on each side of the center of said claim. The general course of the lode deposit and premises is from the Easterly to the Westerly. The claim is situated and located in the Ajo, Mining District, in Pima, County in the State of Arizona, about 1500 feet in a southerly direction from U.S.M.M. NO.2. Ajo, and about 2,1/4 Miles Westerly from Ajo.

The surface boundaries of the claim are marked upon the ground as follows;

Beginning at a Monument of stones at a point in an Easterly direction 1290 feet from the discovery shaft (at which this notice is posted) being in the center of the Easterly end line of said claim; thence N. 22° 37' East 300 feet to a Monument of Stones, being the N. Easterly corner of said claim; thence Westerly 1500 feet to a Monument of Stones being at the N. Westerly corner of said claim; thence S. 22° 37' West 300 feet to a Monument of Stones, at the center of the Westerly end of said claim; thence S. 22° 37' West 300 feet to a Monument of Stones, being at the S. Westerly corner of said claim; thence Easterly 1500 feet to a Monument of Stones at the S. Easterly corner of said claim; thence N. 22° 37' East 300 feet to the place of beginning.

All done under the provisions of Chapter Six, of Title XXXII of the Revised Statutes of the United States, and of Chapter I of Title XXXIV, of the Civil Code of the Revised Statutes of Arizona, 1913.

This is an Amended Location Notice of the Independence No. 4 Mining Claim located by Thomas Childs, P. T. Walsh, Emil Zitlau and J. G. Soderman, citizens of

180 UU

the United States, on the 3rd day of February, 1914, and recorded in Book V.V. of Records of Mines, at page 152, in the office of the County Recorder of the aforesaid County of Pima, to which reference is hereby made, and this amended Location Notice is made and posted to correct errors and omissions in the description in the said original Location Notice.

Dated and posted on the ground this 21st day of August, 1915.

Thomas Childs, P. T. Walsh,

Emil Zitlau, J. G. Soderman.

Filed and recorded at request of Tom K. Richey, Aug. 24th A.D. 1915, at 1-55 P.M.

R. B. Lincoln County Recorder.

MAP FILED IN
A MC
65092

33020 3M A

RECEIVED
B.L.M. AZ STATE OFFICE
SEP 24 1979
10:00 A.M.
PHOENIX, ARIZONA

The foregoing instrument is a full
true and correct copy of the
original record in this office.
Book 114 Records of Mines Pages
Date *September 12-1979* 179-180
Ida Mae Smyth, County Recorder in
and for the County of Pima, State
of Arizona.
By *Harold E. Buckman* Deputy

RECORDED IN

AMENDED

uu 180

INDEPENDENCE NO. 5 MINING. A MC 65097
NOTICE OF MINING LOCATION. LODE CLAIM.

TO ALL WHOM IT MAY CONCERN: This Mining Claim, the name of which is the Independence No. 5 Mining Claim, situate on lands belonging to the United States of America, and in which there are valuable mineral deposits, was entered upon and located for the purposes of exploration and purchase by Thomas Childs, P.T, Walsh, Emil Zitlau and J. G. Sederman, citizens of the United States, the undersigned, on the 21st day of August, 1915.

The length of this claim is 1500 feet, and We claim 1042 feet in a N. 22° 37' East direction and 458 feet in a S. 22° 37' West direction from the center of the discovery shaft, at which this notice is posted, lengthwise of the claim, together with 300 feet in width of the surface grounds, on each side of the center of said claim.

The general course of the lode deposit and premises is from the Northerly to the Southerly.

The claim is situated and located in the Ajo Mining District, in Pima County, in the State of Arizona, about 1000 feet in a S. Easterly direction from U.S.M.M. No. 2/ ^{Ajo.} and about 2 Miles Westerly from Ajo.

The surface boundaries of the claim are marked upon the ground as follows: Beginning at a Monument of Stones at a point in a N. 22° 37' East direction 1042 feet from the discovery shaft, (at which this notice is posted,) being in the center of the Northerly end line of said claim; thence Westerly 300 feet to a Monument of Stones, being the N. Westerly corner of said claim; thence S. 22° 37' West 1500 feet to a Monument of Stones, being at the S. Westerly corner of said claim; thence Easterly 300 feet to a Monument of Stones at the center of the Southerly end of said claim; thence Easterly 300 feet to a Monument of Stones, being the S. Easterly corner of said claim; thence N. 22° 37' East 1500 feet to a Monument of Stones, at the ^{N.} Easterly corner of said claim; thence Westerly 300 feet to the place of beginning.

All done under the provisions of Chapter Six, of Title XXXI, of the Revised Statutes of the United States, and of Chapter 1 of Title XXXIV of the Civil Code of the Revised Statutes of Arizona, 1913.

This is an Amended Location Notice of the Independence NO, 5. Mining Claim, located

by Thomas Childs, P. T. Walsh, Emil Zitlau, and J. G. Sederman, citizens of the United States, on the 3rd, day of February, 1914, and recorded in Book V.V. of Record of Mines, at page 159, in the office of the County Recorder of the foresaid County of Pima, to which reference is hereby made, and this amended Location Notice is made and posted to correct errors and omissions in the description in the said original Location Notice.

Dated and posted on the ground this 21st, day of August, 1915.

Thomas Childs,
P. T. Walsh.
Emil Zitlau.
J. G. Sederman.

Filed and recorded at request of Tom K. Richry, Aug, 24th, A.D, 1915, 1-35, P.M.

R. B. Vinson County Recorder.

181

MAP FILED IN A MC 65092

PHOENIX, ARIZONA

The foregoing instrument is a full true and correct copy of the original record in this office

Book *116 - Records of Minutes - Pages 180 & 181*
Date *September 12 - 1979*

Ida Mae Smyth, County Recorder in and for the County of Pima, State of Arizona.

By *Wendell E. Buchanan* Deputy

RECEIVED
B.L.M. AZ STATE OFFICE
SEP 24 1979
10:00 A.M.
PHOENIX, ARIZONA

FILED IN
MC 22085

Notice of Mining Location

LODE CLAIM

TO ALL WHOM IT MAY CONCERN:

This Mining Claim, the name of which is the Independence No. 5 Mining Claim, situate on lands belonging to the United States of America, and in which there are valuable mineral deposits, was entered upon and located for the purposes of exploration and purchase by

P.T. Walsh, Emil Zitlan, J.G. Soderman, Thomas Childs,
who are citizens of the United States,

the undersigned, on the 3rd day of February 1914.

The length of this claim is 1500 feet, and we claim 270 feet in a southerly direction and 1230 feet in a northerly direction from the center of the discovery shaft, at which this notice is posted, lengthwise of the claim, together with 300 feet in width of the surface grounds, on each side of the center of said claim.

The general course of the lode deposit and premises is from the north to the south. The claim is situated and located in the Ajo Mining District, in Pima in the County of Pima State of Arizona, about 2000 in a south easterly direction from G.M.M. No. 2 about 2 miles westerly from Ajo.

This is a relocation of an abandoned claim.

The surface boundaries of the claim are marked upon the ground as follows: Beginning at monument at a point in a southerly direction 270 feet from the discovery shaft (at which this notice is posted) being in the center of the south end line of said claim; thence 300 feet to a monument being the S.W. corner of said claim; thence 1500 feet to a monument being at the N.W. corner of said claim; thence 300 feet to a monument at the center of the north end of said claim; thence 300 feet to a monument being at the N.E. corner of said claim; thence 1500 feet to a monument at the S.E. corner of said claim; thence 300 feet to the place of beginning.

All done under the provisions of Chapter Six, of Title XXXII, of the Revised Statutes of the United States, and of an act of the General Assembly of Arizona, entitled, "An Act to Revise and Codify the Laws of the Territory of Arizona," approved March 18, 1901.

Dated and posted on the ground this the 3rd day of February 1914.

P.T. Walsh, Emil Zitlan,
J.G. Soderman, Thomas Childs.

Filed and recorded at request of P.T. Walsh, Mch. 6, 1914 at 9 A.M.

P. E. Howell, County Recorder
By L.M. Hubbell deputy

ARIZONA STATE OFFICE
BU. LAND MANAGEMENT

SEP 17 1980

7:45 A.M.
PHOENIX, ARIZONA

ARIZONA STATE OFFICE
LAND MANAGEMENT
SEP 11 1980
3:43 A.M.
PHOENIX ARIZONA

The foregoing instrument is a full true and correct copy of the original record in this office

Date Sept. 5, 1980
JOE BEDARD, County Recorder in and for the County of Pima, State of Arizona.
By David MacVittie Deputy

44181

AMENDED.

INDEPENDENCE NO. 6. MINING CLAIM. A MC 65098

NOTICE OF MINING CLAIM. LODE CLAIM.

TO ALL WHOM IT MAY CONCERN: This Mining Claim, the name of which is the Independence No. 6. Mining Claim, situated on land belonging to the United States of America, and in which there are valuable mineral deposits, was entered upon and located for the purposes of exploration and purchase by Thomas Childs, P.T. Walsh, Emil Zitlau, and J. G. Soderman, citizens of the United States, the undersigned, on the 21st day of August, 1915.

The length of this claim is 1500 feet, and we claim 903 feet in a N. 22° 37' East direction and 597 feet in a S. 22° 37' West direction from the center of the discovery shaft, at which this notice is posted, lengthwise of the claim, together with 300 feet in width of the surface grounds, on each side of the center of said claim.

The general course of the lode deposit and premises is from the Northerly to the Southerly.

The claim is situated and located in the Ajo Mining District, in Pima County, in the State of Arizona, about 1500 feet in a Westerly direction from U.S. M. M. No. 2, Ajo, and about 2 1/2 miles Westerly from Ajo.

The surface boundaries of the claim are marked upon the ground as follows: Beginning at a Monument of Stones at a point in a N. 22° 37' East direction 903 feet from the discovery shaft (at which this notice is posted), being in the center of the Northerly end line of said claim; thence Westerly 300 feet to a Monument of Stones, being at the N. Westerly corner of said claim; thence S. 22° 37' West 1500 feet to a Monument of Stones, being at the S. Westerly corner of said claim; thence Easterly 300 feet to a Monument of Stones at the center of the Southerly end of said claim; thence Easterly 300 feet to a Monument of Stones being at the S. Easterly corner of said claim; thence N. 22° 37' East 1500 feet to a Monument of Stones at the N. Easterly corner of said claim; thence Westerly 300 feet to the place of beginning.

All done under the provisions of Chapter Six, of Title XXXII, of the Re-

44
182

vised Statutes of the United States, and of Chapter I of Title XXXIV, of the Civil Code of the Revised Statutes of Arizona, 1913.

This is an amended Location Notice of the Independence No. 6 Mining Claim located by Thomas Childs, P. T. Walsh, Emil Zitlau and J. G. Soderman, citizens of the United States, on the 2nd day of February, 1914, and recorded in Book V.V. of Records of Mines, at page 181, in the office of the County Recorder of the aforesaid County of Pima, to which reference is hereby made, and this amended Location Notice is made and posted to correct errors and omissions in the description in the said original Location Notice.

Dated and posted on the ground this 21st day of August, 1915.

Thomas Childs, P. T. Walsh,

Emil Zitlau, J. G. Soderman.

Filed and recorded at request of Tom K. Richey, Aug. 24th, A.D. 1915 at 1-35 P.M.

R. B. Johnson County Recorder.

MAP FILED IN

A MC 65092

82088 34



The foregoing instrument is a full true and correct copy of the original record in this office.

Book *114-Records of Mines - Pages*
Date *September 12-1979* 181 and 182

Ida Mae Smyth, County Recorder in and for the County of Pima, State of Arizona.

Frederic E. Buckner
Deputy

RECEIVED
B.L.M. AZ STATE OFFICE
SEP 24 1979
10:00 A.M.
PHOENIX, ARIZONA

PHOENIX, ARIZONA
SEP 24 1979

Notice of Mining Location

LODE CLAIM

TO ALL WHOM IT MAY CONCERN:

This Mining Claim, the name of which is the Independence No. 6 Mining Claim, situate on lands belonging to the United States of America, and in which there are valuable mineral deposits, was entered upon and located for the purposes of exploration and purchase by

P.T. Walsh, Emil Zitlan, J.G. Soderman, Thomas Childs, citizens of the United States

the undersigned, on the 2d day of February 1914

The length of this claim is 1500 feet, and we claim 10 feet in a southerly direction and 1490 feet in a northerly direction from the center of the discovery shaft, at which this notice is posted, lengthwise of the claim, together with 300 feet in width of the surface grounds, on each side of the center of said claim.

The general course of the lode deposit and premises is from the north to the south. The claim is situated and located in the Ajo Mining District, in Pima in the County of Pima/State of Arizona, about 1500 ft. in a westerly direction from G.M.M. No. 2 and about 3 miles westerly from Ajo.

This is a relocation of an abandoned claim.

The surface boundaries of the claim are marked upon the ground as follows: Beginning at monument at a point in a southerly direction 10 feet from the discovery shaft (at which this notice is posted) being in the center of the south end line of said claim; thence 300 feet to a monument being the S.E. corner of said claim; thence 1500 feet to a monument being at the N.E. corner of said claim; thence 300 feet to a monument at the center of the north end of said claim; thence 300 feet to a monument being at the N.W. corner of said claim; thence 1500 feet to a monument at the S.W. corner of said claim; thence 300 feet to the place of beginning.

All done under the provisions of Chapter Six, of Title XXXII, of the Revised Statutes of the United States, and of an act of the General Assembly of Arizona, entitled, "An Act to Revise and Codify the Laws of the Territory of Arizona," approved March 16, 1901.

Dated and posted on the ground this 2d day of February 1914

P.T. Walsh, Emil Zitlan, J.G. Soderman, Thomas Childs

Filed and recorded at request of P.T. Walsh, Mch. 6, 1914 at 9 A.M.

P.E. Howell, county Recorder ARIZONA STATE OFFICE
By L.M. Schubert deputy. BU. LAND MANAGEMENT

SEP 17 1980

7:45 A.M.
PHOENIX, ARIZONA

[Faint, illegible text at the bottom left corner, possibly a stamp or additional filing information.]

The foregoing instrument is a full true and correct copy of the original record in this office

Date Sept. 5, 1980

JOE BEDARD, County Recorder in and for the County of Pima, State of Arizona.

By David MacVittie Deputy

ARIZONA STATE OFFICE
BUTLAND DEPARTMENT
SEP 11 1980
PHOENIX, ARIZONA

NOTICE OF MINING LOCATION LODE CLAIM. TO ALL WHOM IT MAY CONCERN:

This Mining Claim, the name of which is the PINNACLE Mining Claim, situate on lands belonging to the United States of America, and in which there are valuable mineral deposits, was entered upon and located for the purpose of exploration and

215

purchase by Emil Zitlan, J. G. Soderman and P. T. Walsh, citizens of the United States, the undersigned, on the 6th day of January, 1916.

The length of this Claim is 1500 feet, and we claim 1123 feet in a N. 66° 10' East direction and 377 feet in a S. 66° 10' West direction from the center of the discovery shaft, at which this notice is posted, lengthwise of the Claim, together with 300 feet in width of the surface ground, on each side of the center of said Claim. The general course of the lode deposit and premises is from the S. Westerly to the N. Easterly.

The Claim is situated and located in the Ajo Mining District, in Pima County, in the State of Arizona, about 2000 feet in an Easterly direction from U. S. M. M. No. 2, Ajo, on the West slope of Iron Mt. and about 2 miles Westerly from Ajo.

The surface boundaries of the Claim are marked upon the ground as follows: Beginning at a monument of stones at a point in a N. 66° 10' E. direction 1123 feet from the discovery shaft (at which this notice is posted), being in the center on the N. Easterly end line of said Claim; thence N. 22° 37' E. 435.4 feet to a monument of stones, being the N. Easterly corner of said Claim; thence S. 66° 10' West 1500 feet to a monument of stones, being at the N. Westerly corner of said Claim; thence S. 22° 37' W. 435.4 feet to a monument of stones at the center of the S. Westerly end of said Claim; thence S. 22° 37' W. 435.4 feet to a monument of stones, being at the S. Westerly corner of said claim; thence N. 66° 10' E., 1500 feet to a monument of stones at the S. Easterly corner of said claim; thence N. 22° 37' E. 435.4 feet to the place of beginning.

All done under the provisions of Chapter Six, of Title XXXII, of the Revised Statutes of the United States, and of Chapter 1 of Title XXXIV of the Civil Code of the Revised Statutes of Arizona, 1913.

This is an amended Location Notice of the PINNACLE Mining Claim, located by EMIL ZITLAN, J. G. Soderman and P. T. Walsh, on the 26th day of July, 1913, and recorded in Book T. T. of Records of Mines, at Page 507, in the office of the County Recorder of the aforesaid County of Pima, to which reference is hereby made, and this amended Location Notice is made and posted to correct errors and omission in the description in the said original Location Notice.

Dated and posted on the ground this 6th day of January, 1916.

Emil Zitlan

P. T. Walsh

J. G. Soderman.

Filed and recorded at request of T. K. Richey Jan 8, A. D. 1916 at 9-30 A. M.

R. B. Vinson, County Recorder,

By M. E. Alvarado Deputy.

MAP FILED MC 65092

RECEIVED
B.L.M. AZ STATE OFFICE
SEP 24 1979
10:00 A.M.
PHOENIX, ARIZONA

The foregoing instrument is a full
true and correct copy of the
original record in this office.
Book 44 - Record of Mines - Paper 214
Date *September 12-1979* *215*
Ida Mae Smyth, County Recorder in
and for the County of Pima, State
of Arizona.
By *Samuel E. Buchanan* Deputy

65099

Notice of Mining Location

LODE CLAIM

TO ALL WHOM IT MAY CONCERN:

This Mining Claim, the name of which is the... **Pinnacle**.....
Mining Claim, situate on lands belonging to the United States of America, and in which there are valuable mineral deposits, was entered upon and located for the purposes of exploration and purchase by **Emil Zitlan, J.G.Soderman, P.T.Walsh**..... the undersigned, on the... **26th**..... day of..... **July**..... **1913**.....

The length of this claim is..... **1500**..... feet, and..... **wa**..... claim..... **300**..... feet in a... **westerly**..... direction and **1200**..... feet in an... **easterly**... direction from the center of the discovery shaft, at which this notice is posted, lengthwise of the claim, together with... **300**..... feet in width of the surface grounds, on each side of the center of said claim.

The general course of the lode deposit and premises is from the... **west**..... to the... **east**.....

The claim is situated and located in the.... **Ajo**..... Mining District, in..... **Pima**..... County, in the State of Arizona, about **2000** feet..... in an..... **easterly**..... direction from... **G.M.M. No. 2** is situated on **west**..... slope of **Iron Mt.** about **2 miles west** from **Ajo**.....

The surface boundaries of the claim are marked upon the ground as follows: Beginning at..... at a point in a..... **west**..... direction..... **300**..... feet from the discovery shaft (at which this notice is posted) being in the center of the... **west**..... end line of said claim; thence... **300**..... feet to a..... monument..... being the **S.W. corner** corner of said claim; thence... **1500**..... feet to a monument..... being at the... **S.E.**..... corner of said claim; thence... **300**..... feet to a..... monument..... at the center of the... **east**..... end of said claim; thence... **300**..... feet to a..... monument..... being at the... **N.E.**..... corner of said claim; thence... **1500**..... feet to a..... monument..... at the... **N.W.**..... corner of said claim; thence... **300**..... feet to the place of beginning.

All done under the provisions of Chapter Six, of Title XXXII, of the Revised Statutes of the United States, and of an act of the General Assembly of Arizona, entitled, "An Act to ^{Revise and} Codify the Laws of the ^{State} Territory of Arizona," approved March 16, 1901.

ARIZONA STATE OFFICE
BU. LAND MANAGEMENT

SEP 17 1980

7:45 A.M.
PHOENIX, ARIZONA

Dated and posted on the ground this... **26th**..... day of... **July**..... **1913**.....

P.T.Walsh, J.G.Soderman, Emil Zitlan

Filed and recorded at request of **P.T.Walsh, Sept. 22, 1913, at 9.. A.M.**.....

..... **P.E.Howell, County Recorder**.....

By **L.M. Shibel** deputy.

THE COUNTY CLERK OF PIMA COUNTY, ARIZONA
RECORDED
SEP 22 1913

RECORDED
SEP 22 1913

ARIZONA STATE OFFICE
BU LAND MANAGEMENT

SEP 1 1980

7-45-80
PHOENIX, ARIZONA

The foregoing instrument is a full
true and correct copy of the
original record in this office

Date Sept. 5, 1980

JOE BEDARD, County Recorder in
and for the County of Pima, State
of Arizona.

By David MacCittes Deputy

u u
213

AMENDED.
NOTICE OF MINING LOCATION LOSE CLAIM. TO ALL WHOM IT MAY CONCERN: This Mining Claim, the name of which is the IRON CROWN Mining Claim, situated on lands belonging to the United States of America, and in which there are valuable mineral deposits, was entered upon and located for the purposes of exploration and purchase by P. T.

A MC 65100

214

Walsh, Emil Zitlan and J. G. Soderman, citizens of the United States, the undersigned, on the 6th day of January, 1916.

The length of this Claim is 1500 feet and we claim 1449 feet in a N. 66° 10' East direction and 51 feet in a S. 66° 10' West direction from the center of the discovery shaft, at which this notice is posted, lengthwise of the Claim, together with 300 feet in width of the surface grounds, on each side of the center of said Claim. The general course of the lode deposit and premises is from the S. Westerly to the N. Easterly.

The Claim is situated and located in the Ajo Mining District, in Pima County, in the State of Arizona, about 2000 feet in an Easterly direction from U. S. M. M. No. 2, Ajo, on West slope of Iron Mt., about 2 miles Westerly from Ajo.

The surface boundaries of the claim are marked upon the ground as follows: Beginning at a monument of stones at a point in a N. 66° 10' East direction 1449 feet from the discovery shaft (at which this notice is posted), being in the center of the N. Easterly end line of said Claim; thence N. 22° 37' E. 435.4 feet to a monument of stones, being the N. Easterly corner of said Claim; thence S. 66° 10' West 1500 feet to a monument of stones, being at the N. Westerly corner of said Claim; thence S. 22° 37' W. 435.4 feet to a monument of stones at the center of the S. Westerly end of said claim; thence S. 22° 37' W. 435.4 feet to a monument of stones, being at the S. Westerly corner of said Claim; thence N. 66° 10' E. 1500 feet to a monument of stones at the S. Easterly corner of said Claim, thence N. 22° 37' E. 435.4 feet to the place of beginning.

All done under the provisions of Chapter Six, of Title XXXII, of the Revised Statutes of the United States, and of Chapter I of Title XXXIV of the Civil Code of the Revised Statutes of Arizona, 1913.

This is an amended Location Notice of the IRON CROWN MINING CLAIM, located by P. T. Walsh, Emil Zitlan and J. G. Soderman on the on the 10th day of September 1913, and recorded in Book T T of Records of Mines, at Page 506, in the office of the County Recorder of the aforesaid County of Pima, to which reference is hereby made, and this amended Location Notice is made and posted to correct errors and omissions in the description in the said original Location Notice.

Dated and posted on the ground this 6th day of January, 1916.

P. T. Walsh

Emil Zitlan

J. G. Soderman

Filed and recorded at request of T. K. Richey Jan 8, A. D. 1916 at 9-30 A. M.

R. B. Vinson, County Recorder,
By M. E. Alvin - Deputy.

MAP FILED IN
MC 65092

The foregoing instrument is a full true and correct copy of the original record in this office

Book *U. Records of Mises - Paper*
Date *September 12-1979* 213 + 214

Ida Mae Smyth, County Recorder in and for the County of Pima, State of Arizona.

By *Stanford E. Buckner* Deputy

TT- PB-506

65700

Notice of Mining Location

LODE CLAIM

TO ALL WHOM IT MAY CONCERN:

This Mining Claim, the name of which is the **Iron Crown** Mining Claim, situate on lands belonging to the United States of America, and in which there are valuable mineral deposits, was entered upon and located for the purposes of exploration and purchase by **P.T. Walsh, Emil Zitlan, J.G. Soderman** the undersigned, on the **10th** day of **September** 191**3**

The length of this claim is **1500** feet, and **wa** claim **1350** feet in a **Easterly** direction and **150** feet in a **Westerly** direction from the center of the discovery shaft, at which this notice is posted, lengthwise of the claim, together with **300** feet in width of the surface grounds, on each side of the center of said claim.

The general course of the lode deposit and premises is from the **East** to the **West**

The claim is situated and located in the **Ajo** Mining District, in **Pima** County, in the State of Arizona, about **2000** feet in an **easterly** direction from **G.M.M. No. 2** and is situated on west slope of **Iron Mt.** about **2** miles west of town of **Ajo**

The surface boundaries of the claim are marked upon the ground as follows: Beginning at a point in a **west** direction **150** feet from the discovery shaft (at which this notice is posted) being in the center of the **west** end line of said claim; thence **300** feet to a **monument** being the **S. West** corner of said claim; thence **1500** feet to a **monument** being at the **S. East** corner of said claim; thence **300** feet to a **monument** at the center of the **east** end of said claim; thence **300** feet to a **monument** being at the **N. East** corner of said claim; thence **1500** feet to a **monument** at the **N. West** corner of said claim; thence **300** feet to the place of beginning.

All done under the provisions of Chapter Six, of Title XXVII, of the Revised Statutes of the United States, and of an act of the General Assembly of Arizona, entitled, "An Act to Codify the Laws of the Territory of Arizona," approved March 16, 1912.

Dated and posted on the ground this **10th** day of **Sept.** 191**3**

Emil Zitlan, J.G. Soderman, P.T. Walsh

Filed and recorded at request of **P.T. Walsh** Sept. 22, 1913 at 9 A.M.

P.E. Howell, County Recorder

By **L.M. Hubbell**

ARIZONA STATE OFFICE
BUREAU OF LAND MANAGEMENT

SEP 17 1980

7:45 A.M.
PHOENIX, ARIZONA

ARIZONA STATE DEPT. OF LAND MANAGEMENT

ARIZONA STATE DEPT. OF LAND MANAGEMENT

SEP 11 1980

PHOENIX ARIZONA

The foregoing instrument is a true and correct copy of the original recorded in this office

Date Sept. 5, 1980

JOE BEDARD, County Recorder in and for the County of Pima, State of Arizona.

By David MacVittie Deputy

Notice of Mining Location

LODE CLAIM

TO ALL WHOM IT MAY CONCERN:

This Mining Claim, the name of which is the **I.C. Fraction** Mining Claim, situate on lands belonging to the United States of America, and in which there are valuable mineral deposits, was entered upon and located for the purposes of exploration and purchase by

J. G. Soderman, Emil Zitian, P.T. Walsh,

who are citizens of the United States

the undersigned, on the **31st** day of **March** 191**6**.

The length of this claim is **1500** feet, and **Wa**

claim **230** feet in a **Wasterly** direction

and **1270** feet in a **Easterly** direction

from the center of the discovery shaft, at which this notice is posted, lengthwise of the claim, together

with **300** feet in width of the surface grounds, on each side of

the center of said claim.

The general course of the lode deposit and premises is from the **East** to the

West.

The claim is situated and located in the **Ajo** Mining District, in

~~Maricopa~~ **Pima** County in the

~~State of Arizona~~ **State of Arizona** about **1 1/2** miles in a

West direction from **the town of Ajo** & about **1500**

ft. South East from **Gov. M.M. No. 2**

The surface boundaries of the claim are marked upon the ground as follows: Beginning at

Monument

at a point in a **West** direction **230**

feet from the discovery shaft (at which this notice is posted) being in the center of the **West**

end line of said claim; thence **300**

feet to a **Monument** being the **North West**

corner of said claim; thence **1500** feet

to a **Monument** being at the **North East**

corner of said claim; thence **300** feet to a **Monument**

at the center of the **East** end

of said claim; thence **300** feet to a **Monument**

being at the **South East** corner of said claim;

thence **1500** feet to a **Monument**

at the **South West** corner of

said claim; thence **300** feet to the place of beginning.

All done under the provisions of Chapter Six, of Title XXXII, of the Revised Statutes of the

United States, and of an act of the General Assembly of Arizona, entitled, "An Act to Revise and Codify

the Laws of the Territory of Arizona," approved March 16, 1901.

Dated and posted on the ground this **31st** day of **March** 191**6**.

J.G.Soderman, P.T.Walsh, Emil Zitian

Filed and recorded at request of **P. T. Walsh** June 28 A.D. 1916 at 9:40 A.M.

H.B.Vinson County Recorder

By C. Henderson deputy.

MAP FILED AMC 65092

RECEIVED
B.L.M. AZ STATE OFFICE
SEP 24 1979
10:00 A.M.
PHOENIX, ARIZONA

The foregoing instrument is a full true and correct copy of the original record in this office
Book *114-Records of Maps - Page 480*
Date *September 12-1979*
Ida Mae Smyth, County Recorder in and for the County of Pima, State of Arizona.
By *Thompson E. Buchanan* Deputy

HHH
136

Notice of Mining Location

LODE CLAIM

TO ALL WHOM IT MAY CONCERN:

This Mining Claim, the name of which is the Diamond Back No. 1 Mining Claim, situate on lands belonging to the United States of America, and in which there are valuable mineral deposits, was entered upon and located for the purpose of exploration and purchase by Emil Zitlau who is a citizen of the United States

the undersigned, on the 5th day of July 1923

The length of this claim is 1500 feet, and 1 claim 40 feet in a Westerly direction and 1460 feet in a Westerly direction from the center of the discovery shaft, at which this notice is posted, lengthwise of the claim, together with 300 feet in width of the surface grounds, on each side of the center of the said claim.

The general course of the lode deposit and premises is from the East direction to the West direction.

The claim is situated and located in the Ajo Mining District, in the County in the State of Arizona, about 2 1/2 miles in a South West direction from Ajo, & about 2500 ft Westerly from U. S. M. N. No. 2

The surface boundaries of the claim are marked upon the ground as follows: Beginning at Monument

at a point in a East direction 40 feet from the discovery shaft (at which this notice is posted) being in the center of the East end line of said claim, thence 300 feet to a Monument being the South East corner of said claim; thence 1500 feet to a Monument being at the South West corner of said claim; thence 300 feet to a Monument at the center of the West end of said claim; thence 300 feet to a Monument being at the North East corner of said claim; thence 1500 feet to a Monument at the North East corner of said claim, thence 300 feet to the place of beginning.

Dated and posted on the grounds this 5th day of July, 1923.

Emil Zitlau

Filed and recorded at request of Emil Zitlau, Aug. 6-1. D. 1923, at 9-15 A.M.

H. B. Vinson, County Recorder,

[Signature] Deputy

RECEIVED
B.L.M. AZ STATE OFFICE

SEP 24 1979

10:00 A.M.
PHOENIX, ARIZONA

MAP FILED ANMC 65092

10120 35 A

RECORDED & INDEXED

The foregoing instrument is a full, true and correct copy of the original record in this office.

Book 444 - Records of Mines. Page 136

Date September 12-1979

Ida Mae Smyth, County Recorder in and for the County of Pima, State of Arizona.

By Stanford E. Buckner Deputy

Notice of Mining Location

LODE CLAIM

ALL WHOM IT MAY CONCERN:

This Mining Claim, the name of which is the Diamond Back Mining Claim, situate on lands belonging to the United States of America, and in which there are valuable mineral deposits, was entered upon and located for the purpose of exploration and purchase by Emil Zitleu who is a citizen of the United States

undersigned, on the 5th day of July 1923

The length of this claim is 1500 feet, and 1 m 25 feet in a Easterly direction 1475 feet in a Westerly direction from the center of the discovery shaft, at which this notice is posted, lengthwise of the claim, together with 300 feet in width of the surface grounds, on each side of center of the said claim.

The general course of the lode deposit and premises is from the East direction to the West direction.

The claim is situated and located in the Ajo Mining District, in County of Pima State of Arizona, about 2 1/2 miles in a South Westerly direction from Ajo and about 2500 ft. in a Westerly direction from U. S. M. M. No. 2.

The surface boundaries of the claim are marked upon the ground as follows: Beginning at Monument

a point in a Westerly direction 25 feet from the discovery shaft (at which this notice is posted) being in the center of the East end line of said claim, thence 300 feet to a Monument being the South East corner of said claim; thence 1500 feet to a Monument being at the South West corner of said claim; thence 300 feet to a Monument at the center of the West end line of said claim; thence 300 feet to a Monument being at the North West corner of said claim; thence 1500 feet to a Monument at the North East corner of said claim, thence 300 feet to the place of beginning.

Dated and posted on the grounds this 5th day of July, 1923.

Emil Zitleu

Filed and recorded at request of Emil Zitleu, Aug. 6- A. D. 1923, at 9-15 A.M.

E. B. Vinson, County Recorder,

[Signature] Deputy

RECEIVED
B.L.M. AZ STATE OFFICE
SEP 24 1979
10:00 A.M.
PHOENIX, ARIZONA

MAP FILED MC 65092

WVB 1 1 9AM
NOV 12 1979

The foregoing instrument is a full
true and correct copy of the
original record in this office.
Book 1111 - Records of Minors - Page
Date *September 12 - 1979* 135
Ida Mae Smyth, County Recorder in
and for the County of Pima, State
of Arizona.
By *Harold E. Buchanan* Deputy

Notice of Mining Location

LODE CLAIM

TO ALL WHOM IT MAY CONCERN:

This Mining Claim, the name of which is the Diamond Back No. 3 Mining Claim, situate on lands belonging to the United States of America, and in which there are valuable mineral deposits, was entered upon and located for the purpose of exploration and purchase by Emil Zitlau who is a citizen of the United States

the undersigned, on the 5th day of July 1923.

The length of this claim is 1500 feet, and 1 claim 210 feet in a Easterly direction and 1290 feet in a Westerly direction from the center of the discovery shaft, at which this notice is posted, lengthwise of the claim, together with 300 feet in width of the surface grounds, on each side of the center of the said claim.

The general course of the lode deposit and premises is from the East direction to the West direction.

The claim is situated and located in the Ajo Mining District, in the County of Pima State of Arizona, about 2 1/2 miles in a South West direction from Ajo, and about 2500 ft. from U. S. M. M. No. 2 in a Westerly direction

The surface boundaries of the claim are marked upon the ground as follows: Beginning at Monument

at a point in a Easterly direction 210 feet from the discovery shaft (at which this notice is posted) being in the center of the East end line of said claim, thence 300 feet to a Monument being the South East corner of said claim; thence 1500 feet to a Monument being at the South West corner of said claim; thence 300 feet to a Monument at the center of the West end of said claim; thence 300 feet to a Monument being at the North West corner of said claim; thence 1500 feet to a Monument at the North East corner of said claim, thence 300 feet to the place of beginning.

Dated and posted on the grounds this 5th. day of July, 1923.

Emil Zitlau

Filed and recorded at request of Emil Zitlau, Aug. 8-A. D. 1923, at 9-15 A.M.

R. B. Vinson, County Recorder,

[Signature] Deputy

RECEIVED
B.L.M. AZ STATE OFFICE

SEP 24 1923

10:00 A.M.
PHOENIX, ARIZONA

MAP FILED MC 65092

The foregoing instrument is a full
true and correct copy of the
original record in this office.
Book J.H.H. - Records of Mines - Page
Date September 12-1979 137
Ida Mae Smyth, County Recorder in
and for the County of Pima, State
of Arizona.

By Wenford E. Buchanan
Deputy

Notice of Mining Location

LODE CLAIM

TO ALL WHOM IT MAY CONCERN:

This Mining Claim, the name of which is the Diamond Back No. 4 Mining Claim, situate on lands belonging to the United States of America, and in which there are valuable mineral deposits, was entered upon and located for the purpose of exploration and purchase by Emil Zitlau who is a citizen of the United States

the undersigned, on the 5th day of July 1923.

The length of this claim is 1500 feet, and 1 claim 175 feet in a Easterly direction and 1325 feet in a Westerly direction from the center of the discovery shaft, at which this notice is posted, lengthwise of the claim, together with 300 feet in width of the surface grounds, on each side of the center of the said claim.

The general course of the lode deposit and premises is from the East direction to the West direction.

The claim is situated and located in the Ajo Mining District, in County, in the ~~the County of Pima~~ State of Arizona, about 2 1/2 miles in a South West direction from Ajo, and about 2500 ft North Westerly from U. S. M. M. No. 2

The surface boundaries of the claim are marked upon the ground as follows: Beginning at Monument

at a point in a Easterly direction 175 feet from the discovery shaft (at which this notice is posted) being in the center of the East end line of said claim, thence 300 feet to a Monument being the South East corner of said claim; thence 1500 feet to a Monument being at the South West corner of said claim; thence 300 feet to a Monument at the center of the West end of said claim; thence 300 feet to a Monument being at the North West corner of said claim; thence 1500 feet to a Monument at the North East corner of said claim, thence 300 feet to the place of beginning.

Dated and posted on the grounds this 5th. day of July, 1923.

Emil Zitlau

Filed and recorded at request of Emil Zitlau, Aug. 8-A. D. 1923, at 9-15 A.M.

E. B. Vinson, County Recorder,

By L. Heindel Deputy

RECEIVED
B.L.M. AZ STATE OFFICE
SEP 24 1979
10:00 A.M.
PHOENIX, ARIZONA

MAP FILED AIN C 65092

BOOK OF A

The foregoing instrument is a full,
true and correct copy of the
original record in this office.

Book # *PH Records of Mines* - Page *138*

Date *September 12-1979*
Ida Mae Smyth, County Recorder in
and for the County of Pima, State
of Arizona.

By *Stanford E. Buchanan* Deputy

PH RECORDS OF MINES - 82003

Notice of Mining Location

LODE CLAIM

TO ALL WHOM IT MAY CONCERN:

This Mining Claim, the name of which is the Rambler Mining Claim, situate on lands belonging to the United States of America, and in which there are valuable mineral deposits, was entered upon and located for the purpose of exploration and purchase by C. A. Baker, who is a citizen of the United States

the undersigned, on the 1st day of July, 1926.

The length of this claim is 1500 feet, and 1 claim 1016 feet in a Southerly direction and 484 feet in a Northerly direction from the center of the discovery shaft, at which this notice is posted, lengthwise of the claim, together with 300 feet in width of the surface grounds, on each side of the center of the said claim.

The general course of the lode deposit and premises is from the Northerly direction to the Southerly --

The claim is situated and located in the Ajo Mining District, in County, in the Pima/State of Arizona, about 3 Miles in a South Westerly direction from Ajo, T 12 S. R 6 W. Section 28 About 500 ft from G. M. M. No. 2 East & Southerly.

The surface boundaries of the claim are marked upon the ground as follows: Beginning at Stake and Monument at a point in a Northerly direction 484 feet from the discovery shaft (at which this notice is posted) being in the center of the North end line of said claim, thence 300 feet to a Monument & Stake being the N. West corner of said claim; thence 1500 feet to a Stake & Monument being at the S. West corner of said claim; thence 300 feet to a Stake & Monument at the center of the Southerly end of said claim; thence 300 feet to a Stake & Monument being at the S. East corner of said claim; thence 1500 feet to a Stake & Monument at the N. East corner of said claim, thence 300 feet to the place of beginning.

Dated and posted on the grounds this 1st day of July, 1926.

Located 4 o'clock P. M. July 1st, 1926, by C. A. Baker
Witness P. T. Walsh

C. A. Baker

Filed and recorded at request of C. A. Baker, Sept. 15-A.D. 1926, at 9-50 A.M.

Carroll Hudson, County Recorder,

By quessette Deputy.

RECEIVED
B.L.M. AZ STATE OFFICE
SEP 24 1979
10:00 A.M.
PHOENIX, ARIZONA

MAP FILED IN
A MC 65092

10000 ON A

WAB 11

A MC 02003

The foregoing instrument is a full
 true and correct copy of the
 original record in this office
Book 575-Records of Mines-Page 610
 Date *September 12-1979*
 Ida Mae Smyth, County Recorder in
 and for the County of Pima, State
 of Arizona.
 By *Humphred E. Seckman* Deputy

Notice of Mining Location

LODE CLAIM

TO ALL WHOM IT MAY CONCERN:

This Mining Claim, the name of which is the Apex Mining Claim, situate on lands belonging to the United States of America, and in which there are valuable mineral deposits, was entered upon and located for the purpose of exploration and purchase by C. A. Baker who is a citizen of the United States of America.

the undersigned, on the 1st day of July, 1926.

The length of this claim is 1500 feet, and 1 claim 386 feet in a Southerly direction and 1114 feet in a Northerly direction from the center of the discovery shaft, at which this notice is posted, lengthwise of the claim, together with 300 feet in width of the surface grounds, on each side of the center of the said claim.

The general course of the lode deposit and premises is from the North direction to the South direction.

The claim is situated and located in the Ajo Mining District, in County, in the State of Arizona, about 900 ft in a southly & West direction from from Gov. M. Mt. No. 2 and in T. 12 S R 6 W about 3 Miles S. West from Ajo Pima Co. Ariz. Claim runs 22° 37' East of North.

The surface boundaries of the claim are marked upon the ground as follows: Beginning at Monument & stake at a point in a Southerly direction 386 feet from the discovery shaft (at which this notice is posted) being in the center of the South end line of said claim, thence 300 feet to a Monument & stake being the S. East corner of said claim; thence 1500 feet to a Monument & stake being at the N. East corner of said claim; thence 300 feet to a Monument & stake at the center of the North end of said claim; thence 300 feet to a Monument--- being at the N. West corner of said claim; thence 1500 feet to a Monument & stake at the S. West corner of said claim, thence 300 feet to the place of beginning.

Dated and posted on the grounds this 1st day of July, 1926.

Posted on ground 2 O'clock
P. M. July 1st, 1926
by C. A. Baker
Witness--P. T. Walsh

C. A. Baker

Filed and recorded at request of C. A. Baker, Sept. 15 A.D. 1926, at 9:50 A.M.

Carroll Hudson, County Recorder.

By Carroll Hudson Deputy.

RECEIVED
B.L.M. AZ STATE OFFICE
SEP 24 1979
10:00 A.M.
PHOENIX, ARIZONA

MAP FILED IN 65092

A MC 12107

The foregoing instrument is a full
true and correct copy of the
original record in this office
Book 55 - Records of Mines - Page 609
Date *September 12-1979*
Ida Mae Smyth, County Recorder in
and for the County of Pima, State
of Arizona.
By *Stanford E. Buchanan* Deputy

Notice of Mining Location

LODE CLAIM

TO ALL WHOM IT MAY CONCERN:

This Mining Claim, the name of which is the Malioteite Mining Claim, situate on lands belonging to the United States of America, and in which there are valuable mineral deposits, was entered upon and located for the purpose of exploration and purchase by C. A. Baker, Emil Zitlau who are citizens of the United States

the undersigned, on the Tenth day of July, 1926

The length of this claim is 1500 feet, and we claim One hundred & ten feet in a Westerly direction and Fourteen hundred & Ninety feet in a Easterly direction from the center of the discovery shaft, at which this notice is posted, lengthwise of the claim, together with 300 feet in width of the surface grounds, on each side of the center of the said claim.

The general course of the lode deposit and premises is from the East to the West.

The claim is situated and located in the Ajo Mining District, in County, in the ~~Maricopa~~ Pima State of Arizona, about 1 1/2 Miles in a South Westerly direction from Ajo, and bears about N. 35° East 1500 ft more or less from U. S. M. M. Ajo No. 2. The westerly end line of this claim is on the North Side line of Independence No. 2 Claim

The surface boundaries of the claim are marked upon the ground as follows: Beginning at Monument & Stake at a point in a Westerly direction -110- feet from the discovery shaft (at which this notice is posted) being in the center of the Westerly end line of said claim, thence 396.4 feet to a Monument & Stake being the North Westerly corner of said claim; thence Easterly 1500 feet to a Monument & Stake being at the North Easterly corner of said claim; thence ---396.4 feet to a Monument & Stake at the center of the Easterly end of said claim; thence ---396.4 feet to a Monument & Stake being at the South Easterly corner of said claim; thence Westerly 1500 feet to a Monument & Stake at the South Westerly corner of said claim, thence ---396.4 feet to the place of beginning.

Dated and posted on the grounds this 10th day of July, 1926.

C. A. Baker
Emil Zitlau

Filed and recorded at request of C. A. Baker, Sept. 15-A.D. 1926, at 9:50 A.M.
Carroll Hudson, County Recorder.


By L. Kellert Deputy.

RECEIVED
B.L.M. AZ STATE OFFICE
SEP 24 1979
10:00 A.M.
PHOENIX, ARIZONA

MAP FILED IN 65092

The foregoing instrument is a full
true and correct copy of the
original record in this office
Book 558 - Record of Mines - Page 611
Date *September 12-1979*
Ida Mae Smyth, County Recorder in
and for the County of Pima, State
of Arizona.
By *Stanford E. Buchanan* Deputy

STATE OF ARIZONA



I hereby certify that the within instrument was filed for record in Pima County, State of Arizona

IDA MAE SMYTH

County Recorder
By *[Signature]*
Deputy

No. **15886 MC 65109**
Book **6107** Page **1328-1329**
Date: **SEP 6 1979 - 4:35 PM**
Request of: *Walter H. Zittlau*
Fee: **300**

FIRST AMENDED
NOTICE OF MINING LOCATION
LODE CLAIM

TO ALL WHOM IT MAY CONCERN:

This Mining Claim, the name of which is the Change Mining Claim, situate on lands belonging to the United States of America, and in which there are valuable mineral deposits, was first entered upon and located for the purpose of exploration and purchase by C. A. Baker, P.T. Walsh, George Austin, and Ralph Housler, all citizens of the United States, on the 4th day of February 1928. The original notice was filed with the Pima County Recorder, Pima County Arizona, Book LLL, page 484.

The first purpose of this Amendment is to note that Walter A. Zitlau, a citizen of the United States, obtained, by deed, all rights, title and interest to this claim on March 23, 1951. The second and final purpose of this Amendment is to note the minor boundary adjustments made because of the "Campo" USMS #4316.

The length of this claim is 1500 feet, and I claim 108 feet in an Easterly direction and 1392 feet in a Westerly direction from the Center of the discovery work, at which this notice is posted, lengthwise of the claim, together with 300 feet in width of the surface grounds, on each side of the center of the said claim.

The general course of the lode deposit and premises is from the East to the West.

The claim is situated and located in the Ajo Mining District, in Pima County, in the State of Arizona, about one mile in a Southwesterly direction from New Cornelia Open Pit mine.

The surface boundaries of the claim are marked upon the ground as follows: Beginning at the East end center monument, marking the center of the East end line of the claim which

RECEIVED
B.L.M. AZ STATE OFFICE **6107-1328**

SEP 24 1979

10:00 A.M.
PHOENIX, ARIZONA

MAP FILED IN
A MC 65092

FIRST AMENDED
NOTICE OF MINING LOCATION
LODE CLAIM

Change Mining Claim
Page 2

monument is on the West side line of the "Campo," survey #4316 and 108 feet in an Easterly direction from the discovery work where this notice is posted; thence South $2^{\circ} 52'$ West along the West side line of the "Campo" 300 feet to a monument being the Southeast corner of said claim; thence West 1500 feet to a monument at the Southwest corner of said claim; thence North $2^{\circ} 52'$ East 300 feet to a monument at the West end center of said claim; thence North $2^{\circ} 52'$ East 300 feet to a monument at the Northwest corner of said claim; thence East 1500 feet to a monument (on the West side line of the "Campo") at the Northeast corner of said claim; thence South $2^{\circ} 52'$ West 300 feet (along the west side line of the "Campo") to the place of beginning.

Dated and posted on the ground this first day of
September 1979.

Walter A. Zitlau
Walter A. Zitlau, Claimant

RECEIVED
B.L.M. AZ STATE OFFICE

SEP 24 1979

10:00 A.M.
PHOENIX, ARIZONA

00128 34 A

RECORDED
INDEXED
SEP 11 1919
COUNTY OF PIMA
ARIZONA

RECORDED
INDEXED
SEP 11 1919
COUNTY OF PIMA
ARIZONA

The foregoing instrument is a full, true and correct copy of the original record in this office

Date September 7-1919
Ida Mae Smyth, County Recorder in and for the County of Pima, State of Arizona.

By Samuel E. Buchanan Deputy

Notice of Mining Location

LODE CLAIM

TO ALL WHOM IT MAY CONCERN:

This Mining Claim, the name of which is the Change Mining Claim, situate on lands belonging to the United States of America, and in which there are valuable mineral deposits, was entered upon and located for the purpose of exploration and purchase by C A Baker P T Walsh George Austin & Ralph all citizens

the undersigned, on the 4 day of Feb, 1928

The length of this claim is 1500 feet, and 80 feet in a Easterly direction and 1420 feet in a Westerly direction from the center of the discovery shaft, at which this notice is posted, lengthwise of the claim, together with 300 feet in width of the surface grounds, on each side of the center of the said claim.

The general course of the lode deposit and premises is from the East to the West

The claim is situated and located in the Ajo Mining District, in Pima County, in the State of Arizona, about 1/2 mile in a Southerly direction from New Cornelia Pit

The surface boundaries of the claim are marked upon the ground as follows: Beginning at discovery shaft

at a point in a Easterly direction 80 feet from the discovery shaft (at which this notice is posted) being in the center of the East end line of said claim, thence 300 feet to a monument being the S East corner of said claim; thence 1500 feet to a monument being at the S West corner of said claim; thence 300 feet to a monument at the center of the West end of said claim; thence 300 feet to a monument being at the N West corner of said claim; thence 1500 feet to a monument at the N East corner of said claim, thence 300 feet to the place of beginning.

All done under the provision of Chapter Six, of Title XXXII, of the Revised Statutes of the United States, and of an Act of the General Assembly of Arizona, entitled "An Act to Revise and Codify the Laws of the State of Arizona," approved March 16, 1901.

Dated and posted on the ground this 4 day of Feb. 1928

George Austin, Ralph Housler
C. A. Baker & P. T. Walsh

ARIZONA STATE OFFICE
BU. LAND MANAGEMENT

SEP 17 1980

Filed and recorded at request of Emil Zitlau, Apr. 9 A.D. 1928 at 9-35 A.M.

Carroll Hudson, County Recorder,

By C. Heustetter Deputy

7:45 A.M.
PHOENIX, ARIZONA

TO BE FILED IN THE COUNTY OF PIMA, ARIZONA
AT THE OFFICE OF THE COUNTY RECORDER
THIS 9th DAY OF APRIL 1928
AT 9:35 A.M.
EMIL ZITLAU
COUNTY RECORDER

ARIZONA STATE OFFICE
BUL LAND MANAGEMENT

SEP 13 1980

PHOENIX, ARIZONA

The foregoing instrument is a full true and correct copy of the original record in this office

Date Sept 5, 1980

JOE BEDARD, County Recorder in and for the County of Pima, State of Arizona.

By David MacVette Deputy

RECEIVED

B.L.M. AZ STATE

10:00 A.M.

PHOENIX, ARIZONA

Notice of Mining Location

LODE CLAIM

TO ALL WHOM IT MAY CONCERN:

RECEIVED
B.L.M. AZ STATE OFFICE

SEP 24 1979

10:00 A.M.
PHOENIX, ARIZONA

This Mining Claim, the name of which is the Copper Sulphate Claim, situate on lands belonging to the United States of America, and in which there are valuable mineral deposits, was entered upon and located for the purpose of exploration and purchase by C A B Baker George Austin P T Walsh & Ralph Housler, all Citizens,

I, the undersigned, on the 27 day of Feb, 1928

The length of this claim is 1500 feet, and 185 feet in a Easterly direction and 1315 feet in a Westerly direction from the center of the discovery shaft, at which this notice is posted, lengthwise of the claim, together with 300 feet in width of the surface grounds, on each side of the center of the said claim.

The general course of the lode deposit and premises is from the East to the West

The claim is situated and located in the Ajo Mining District, in Pima County, in the State of Arizona, about 1/4 mile in a S Westerly direction from New Cornelia pit

The surface boundaries of the claim are marked upon the ground as follows: Beginning at The center of discovery at a point in a easterly direction 185 feet from the discovery shaft (at which this notice is posted) being in the center of the East end line of said claim, thence 300 feet to a monument being the S. East corner of said claim; thence 1500 feet to a monument being at the S. West corner of said claim; thence 300 feet to a monument at the center of the West end of said claim; thence 300 feet to a monument being at the N. West corner of said claim; thence 1500 feet to a monument at the N. East corner of said claim, thence 300 feet to the place of beginning.

All done under the provisions of Chapter Six, of Title XXXII, of the Revised Statutes of the United States, and of an Act of the General Assembly of Arizona, entitled "An Act to Revise and Codify the Laws of the State of Arizona," approved March 16, 1901.

Dated and posted on the ground this 27 day of Feb., 1928.

P. T. Walsh. G. A. Baker
George Austin. Ralph Housler

Filed and recorded at request of Emil Zitlau, Apr. 9 A.D. 1928 at 9-35 A.M.

Carroll Hudson, County Recorder.

By Carroll Hudson Deputy.

MAP FILED IN
A MC 65092


01128 MC

RECEIVED
M. AT 21-1
1000 AM
PHOENIX, ARIZONA

RECEIVED
ALTM. AZ STATE OFFICE
SEP 24 1979
1000 AM
PHOENIX, ARIZONA

The foregoing instrument is a full true and correct copy of the original record in this office.
Book, L.H. Records of Mines, Page 483
Date *September 12-1979*
Ida Mae Smyth, County Recorder in and for the County of Pima, State of Arizona.
By *Lawford E. Buchanan* Deputy

A MC 22003



I hereby certify that the within instrument was filed for record in Pima County, State of Arizona

IDA MAE SMYTH

County Recorder

By *Paula Buchanan*
Deputy

No. **10 87 MC 65111**
 Book **6107** Page **1330-1331**
 Date: **SEP 6 1979 - 4:35 PM**
 Request of: *Walter A. Zitlau*
 Fee: **3.00**

FIRST AMENDED
 NOTICE OF MINING LOCATION
 LODE CLAIM

RECEIVED
 B.L.M. AZ STATE OFFICE

SEP 24 1979

10:00 A.M.
 PHOENIX, ARIZONA

TO ALL WHOM IT MAY CONCERN:

This Mining Claim, the name of which is the Eagle Mining Claim, situate on lands belonging to the United States of America, and in which there are valuable mineral deposits, was first entered upon and located for the purpose of exploration and purchase by C. A. Baker, P. T. Walsh, George Austin, and Ralph Housler, all citizens of the United States, on the 28th day of February 1928. The original notice was filed with the Pima County Recorder, Pima County Arizona, Book LLL, page 485.

The first purpose of this Amendment is to note that Walter A. Zitlau, a citizen of the United States, obtained, by deed, all rights, title and interest to this claim on March 23, 1951. The second and final purpose of this Amendment is to note the minor boundary adjustments made because of the "Colorado #4" USMS #4316.

The length of this claim is 1500 feet, and I claim 408 feet in an Easterly direction and 1092 feet in a Westerly direction from the Center of the discovery work, at which this notice is posted, lengthwise of the claim, together with 300 feet in width of the surface grounds, on each side of the center of the said claim.

The claim is situated and located in the Ajo Mining District, in Pima County, in the State of Arizona, about one mile in a Westerly direction from New Cornelia Open Pit mine.

The surface boundaries of the claim are marked upon the ground as follows: Beginning at the East end center monument, marking the center of the East end line of the claim which

MAP FILED A/MC 65092

FIRST AMENDED NOTICE
OF MINING LOCATION
LODE CLAIM

Eagle Claim
Page 2

monument is on the West side line of the "Colorado #4", survey #4316, and 408 feet in an Easterly direction from the discovery work where this notice is posted; thence South $2^{\circ} 52'$ West along the West side line of the "Colorado #4" 300 feet to a monument being the Southeast corner of said claim; thence West 1500 feet to a monument at the Southwest corner of said claim; thence North $2^{\circ} 52'$ East 300 feet to a monument at the West end center of said claim; thence North $2^{\circ} 52'$ East 300 feet to a monument at the Northwest corner of said claim; thence East 1500 feet to a monument (on the West side line of the "Colorado #4") at the Northeast corner of said claim; thence South $2^{\circ} 52'$ West 300 feet (along the west side line of the "Colorado #4") to the place of beginning.

Dated and posted on the ground this first day of September 1979.

RECEIVED
B.L.M. AZ STATE OFFICE

SEP 24 1979

10:00 A.M.
PHOENIX, ARIZONA

Walter A. Zittlau
Walter A. Zittlau, Claimant

6107-1331

11128 CM A

RECEIVED
J.M. STATE DEPT.
SEP 10 1919

The foregoing instrument is a full true and correct copy of the original record in this office

Date September 7-1919
Ida Mae Smyth, County Recorder in and for the County of Pima, State of Arizona.

By Harold E. Buchanan Deputy

65111

Notice of Mining Location

LODE CLAIM

TO ALL WHOM IT MAY CONCERN:

This Mining Claim, the name of which is the Anglo Mining Claim, situate on lands belonging to the United States of America, and in which there are valuable mineral deposits, was entered upon and located for the purpose of exploration and purchase by C. A. Baker Ralph Housler George Austin & P. T. Walsh all citizens

the undersigned, on the 30 day of Feb, 1928

The length of this claim is 1500 feet, and 750 feet in a Easterly direction and 750 feet in a Westerly direction from the center of the discovery shaft, at which this notice is posted, lengthwise of the claim, together with 300 feet in width of the surface grounds, on each side of the center of the said claim.

The general course of the lode deposit and premises is from the East to the West.

The claim is situated and located in the Ajo Mining District, in Pima County, in the State of Arizona, about 1/2 mile in a South West direction from New Cornelia Pit

The surface boundaries of the claim are marked upon the ground as follows: Beginning at discovery shaft

at a point in a Easterly direction 750 feet from the discovery shaft (at which this notice is posted) being in the center of the East end line of said claim, thence 300 feet to a monument being the S East corner of said claim; thence 1500 feet to a monument being at the S West corner of said claim; thence 300 feet to a monument at the center of the West end of said claim; thence 300 feet to a monument being at the N West corner of said claim; thence 1500 feet to a monument at the N East corner of said claim, thence 300 feet to the place of beginning.

All done under the provisions of Chapter Six, of Title XXXII, of the Revised Statutes of the United States, and of an Act of the General Assembly of Arizona, entitled "An Act to Revise and Codify the Laws of the State of Arizona," approved March 16, 1901.

ARIZONA STATE OFFICE
BU. LAND MANAGEMENT

Dated and posted on the ground this 30 day of Feb. 1928.

C. A. Baker Ralph Housler **SEP 17 1980**

George Austin & P. T. Walsh 7:45 A.M.

Filed and recorded at request of Emil Zitlau, Apr. 9 A.D. 1928 at 9-35 A.M. **PHOENIX, ARIZONA**

Carroll Hudson, County Recorder,

By C. Neustatter Deputy

ARIZONA STATE OFFICE
LAND MANAGEMENT

SEP 15 1980

7:45 A.M.
PHOENIX, ARIZONA

The foregoing instrument is a full
true and correct copy of the
original record in this office

Date Sept. 5, 1980
JOE BEDARD, County Recorder in
and for the County of Pima, State
of Arizona.
By David MacBeth Deputy

STATE OF ARIZONA
COUNTY OF PIMA

I hereby certify that the within No. 4022
instrument was filed for record
in Pima County, State of Arizona Book 1080

BOOK 1080 PAGE 187
Page 187 + 188

Witness my hand and Official Seal ANNA SULLINGER,
Deputy

Date 1957 JAN 16 11:23

Indexed	Filed	Noted

Requester: W.A. Zittlau
Deputy

Notice of Mining Location

LODE CLAIM

TO ALL WHOM IT MAY CONCERN:

This Mining Claim, the name of which is the DIAMOND BACK FRACTION
Mining Claim, situate on lands belonging to the United States of America, and in which there are valu-
able mineral deposits, was entered upon and located for the purpose of exploration and purchase by
WALTER A. ZITLAU, A CITIZEN OF THE UNITED STATES

(Locator must insert either "a citizen of the United States," or "who has declared his intention to become a citizen of the United States.")
the undersigned, on the 12 day of JANUARY, 19 57.

The length of this claim is 1500 feet,
and I claim 158 feet,
in a EASTERLY direction, and 1342
feet in a WESTERLY direction, from

the center of the discovery shaft, at which this notice is posted, lengthwise of the claim, together with
150 feet in width of the surface grounds, on each side
of the center of said claim. The general course of the lode deposit and premises is from the
EAST to the WEST

The claim is situated and located in the AJO Mining District, in
PIMA County, in the State of Arizona, about 3 MILES
in a SOUTHWESTERLY direction from AJO, ARIZONA. IT IS
BOUNDED ON THE SOUTH BY THE "AJO PEAK" No. 36, SURVEY 4401; ON THE
NORTH BY THE DIAMOND BACK No. 1 AND ON THE EAST BY THE INDEPENDENCE
No. 3.

The surface boundaries of the claim are marked upon the ground as follows: Beginning at
A MONUMENT, ON THE WEST END LINE OF THE INDEPENDENCE No. 3

at a point in a EASTERLY direction 158 feet from
the discovery shaft (at which this notice is posted), being in the center of the EAST
end line of said claim; thence SOUTH 150 feet to a MONUMENT
being the SOUTH EAST corner of said claim; thence
WEST 1500 feet to a MONUMENT, being at the
SOUTH WEST corner of said claim; thence NORTH 150 feet
to a MONUMENT at the center of the WEST end of said claim;
thence NORTH 150 feet to a MONUMENT being at the
NORTH WEST corner of said claim; thence EAST 1500 feet
to a MONUMENT at the NORTH EAST corner of said claim;
thence SOUTH 150 feet to the place of beginning.

Dated and posted on the grounds this 12 day of JANUARY, 1957

Walter A. Zittlau

San Diego 4, Calif
3333-1552

RECEIVED
B.L.M. AZ STATE OFFICE
SEP 24 1979
10:00 A.M.
PHOENIX, ARIZONA

A MC 65112

MAP FILED IN 65092

V. H. C. 62113

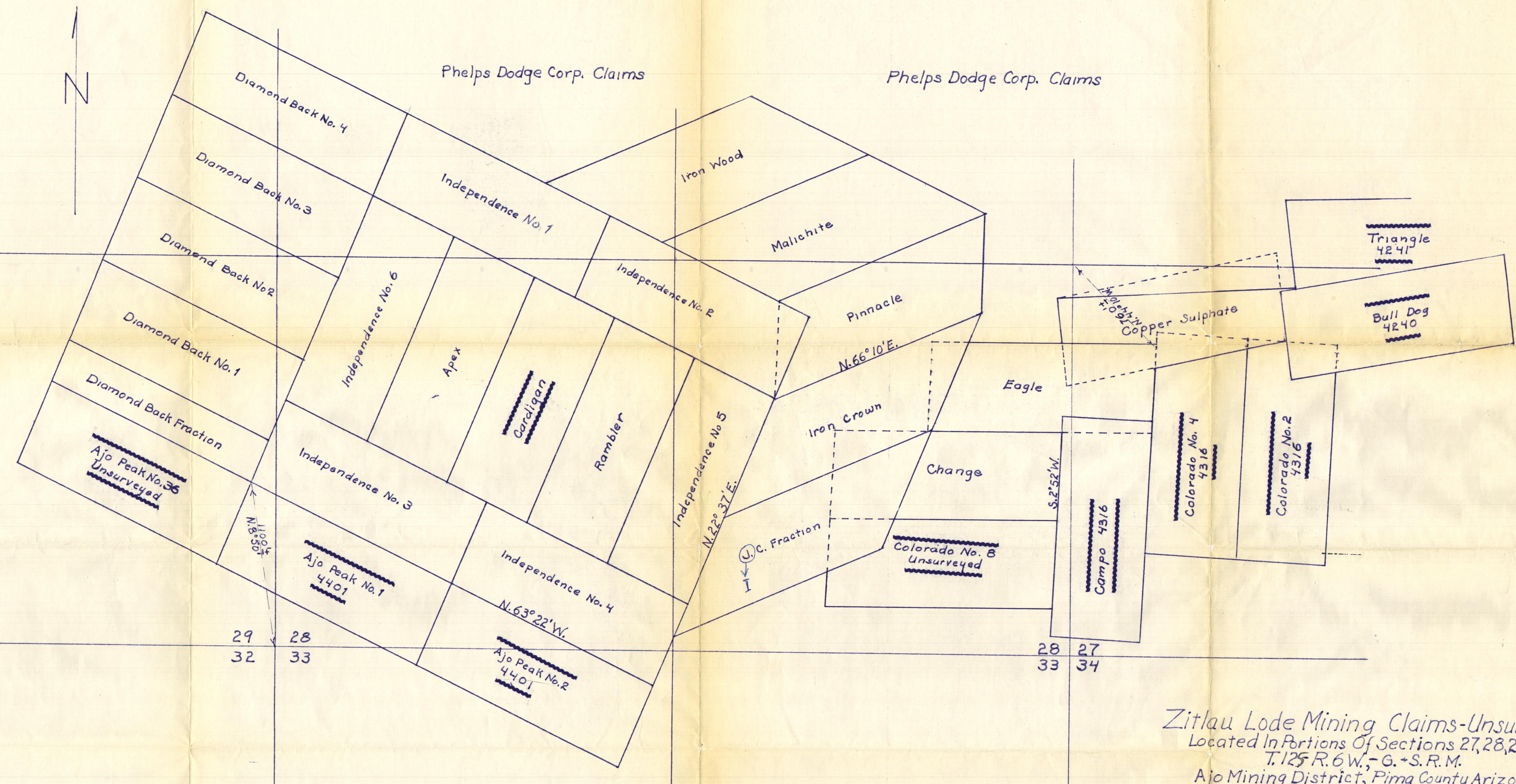
MAP FILED IN 1979

RECORDED
INDEXED
SEP 12 1979
PIMA COUNTY RECORDER
TULSA, ARIZONA

The foregoing instrument is a full true and correct copy of the original record in this office
Cocket 1080 Page 187
Date September 12-1979
Ida Mae Smyth, County Recorder in and for the County of Pima, State of Arizona.

By Herford E. Bickerton Deputy

MAP FOR AMC 65092-AMC 65112



Phelps Dodge Corp.
Open Pit Mine

Zitlau Lode Mining Claims-Unsurveyed
 Located in Portions of Sections 27, 28, 29 + 33
 T. 12S R. 6W, - G. + S. R. M.
 Ajo Mining District, Pima County, Arizona
 Date: 8-20-48, - Rev. 8-30-52, - Rev. 5-15-79
 Scale 1" = 400'

Legal Claimant
 Walter A. Zitlau
 Walter A. Zitlau

Note: Certain Adjoining Claims Have Been Shown And Identified,
 This Is To Assist In The Use Of This Map. Included Are Surveyed,
 Unsurveyed And Patented Claims Not Claimed Or Held By
 Walter A. Zitlau.

 Name of Claim

Claims Held By Others

RECEIVED
 B.L.M. AZ STATE OFFICE
 SEP 24 1979
 10:00 A.M.
 PHOENIX, ARIZONA